DOCUMENTS DEPARTMENT

CLOSED
STACKS

GOVERNMENT INFORMATION CENTER
SAN FRANCISCO PUBLIC LIBRARY

DOCUMENTS DEPARTMENT
SAN FRANCISCO PUBLIC LIBRARY
3 1223 90187 1138
5/S
DEC 22 1977
DOCUMENTS DEPT.
SAN FRANCISCO
PUBLIC LIBRARY

B/SF 1974

REAL PROPERTY 1974

OWNED BY THE CITY AND COUNTY OF SAN FRANCISCO

REAL ESTATE DEPARTMENT

Digitized by the Internet Archive
in 2015

https://archive.org/details/realpropertyowne1974sanf

CITY AND COUNTY OF SAN FRANCISCO

REAL ESTATE DEPARTMENT

August 1, 1974

To the Honorable Mayor, the Controller,
the Chief Administrative Officer, and
the Supervisors of the City and County
of San Francisco

REAL PROPERTY
OWNED BY THE CITY AND COUNTY

Pursuant to Section 7.400 of the Charter, I have prepared and transmit herewith a report, as of July 1, 1974, of each parcel and improvement of real property owned by the City and County of San Francisco, Community College District and by the San Francisco Unified School District.

Properties under the jurisdiction of the Port Commission are shown as one holding and do not include dedicated street areas. Values shown are those carried on Port Commission inventory. Areas under the Department of Public Works do not include dedicated street areas in the City and County.

Though the Recreation and Park Departments have been merged, this report shows the lands of such former departments separately.

With the exception of the BIRTHPLACE OF FRAY JUNIPERO SERRA in the village of Petra on the Island of Mallorca, Spain, all real properties owned by the City are situated in San Francisco or in other counties in the State of California, as follows:

HETCH HETCHY WATER SUPPLY in Tuolumne, Stanislaus, San Joaquin, Alameda, and San Mateo Counties.

WATER DEPARTMENT in Alameda, Santa Clara, and San Mateo Counties.

SAN FRANCISCO INTERNATIONAL AIRPORT, HASSLER HOSPITAL, SHARP PARK, LOG CABIN RANCH SCHOOL and COUNTY JAIL in San Mateo County.

PARK-LIBRARY oil lands in Monterey, Fresno, and Kern Counties (Fuhrman Bequest).

Respectfully submitted,

Wallace Wortman

WALLACE WORTMAN
Director of Property

DOCUMENTS DEPT.
SAN FRANCISCO
PUBLIC LIBRARY
X 352.1
Sa521
[1974-1976]

COUNTY BOUNDARY OF SAN FRANCISCO (CITY AND COUNTY) AS

DEFINED IN SECTION 23138 OF THE GOVERNMENT CODE OF CALIFORNIA

Beginning at the southwest corner, being the northwest corner of San Mateo, in the Pacific Ocean, on the extension of northern line of T. 3 S., of Mount Diablo base; thence northerly along the Pacific Coast, to its point of intersection with the westerly extension of the low-water line on the northern side of the entrance to San Francisco Bay, being the southwest corner of Marin and northwest corner of San Francisco; thence easterly,through Point Bonita and Point Cavallo,to the most southeastern point of Angel Island, all on the line of Marin; thence northerly, along the easterly line of Marin, to the northwest point of Golden Rock (also known as Red Rock), being a common corner of Marin, Contra Costa, and San Francisco, thence due southeast four and one-half statute miles to a point established as the corner common to Contra Costa, Alameda, and San Francisco; thence southeasterly, on the western line of Alameda County to a point on the north line of T. 3 S, R.4 W, M.D.B. & M.; thence westerly on the township lines and an extension thereof to the place of beginning. The islands known as the Farralones (Farallons) are apart of said city and county.

* * * * * * * * * * * * * * * * * * *

GOVERNMENT CODE OF CALIFORNIA - SECTION 23075:

"In", "to", or "from", the ocean shore mean a point three miles seaward from the shore. "Along", "with", "by", or "on" the ocean shore, mean on a line parallel with and three miles seaward from the shore.

* * * * * * * * * * * * * * * * * * *

Location of Steeple on San Francisco City Hall Dome (as per U. S. C. & G. Survey):

North Lat. 37° 46' 45.629" Long. 122° 25' 05.286" West.

• REAL PROPERTY •

Owned by the City and County of San Francisco

Wallace Wortman . . . . . Director of Property

July 1, 1974

DEPARTMENT or COMMISSION	Land Area Acres	VALUATION Book Value: Land	Improvements	Total
Under the Mayor				
Mayor	1.251	$ 120,250	$ 27,000	$ 147,250
Education	457.605	48,775,191	104,230,329	153,005,520
Community College	58.138	4,372,000	6,688,000	11,060,000
Fire	34.285	2,892,700	11,285,100	14,177,800
Park - San Francisco	2,440.757	169,729,439	36,434,300	206,163,739
Outside San Francisco	1,241.720	706,660	80,000	786,660
Recreation - San Francisco	259.414	17,378,805	8,250,900	25,629,705
Tuolumne County			25,000	25,000
Police	3.134	453,000	940,000	1,393,000
Library - San Francisco	6.366	1,536,000	5,523,500	7,059,500
Outside San Francisco	760.000	24,660		24,660
Social Services	1.351	395,000	480,000	875,000
Retirement System	0.095	40,000	34,000	74,000
War Memorial	5.465	2,400,000	12,600,000	15,000,000
Port Commission	1,905.417	66,418,738	46,676,041	113,094,779
Public Utilities				
Hetch Hetchy - San Francisco	76.478	3,904,750		3,904,750
Outside San Francisco	6,559.297	1,828,222	132,763,300	134,591,522
Municipal Railway	54.614	5,290,050	4,461,000	9,751,050
Water - San Francisco	888.467	26,983,700	4,599,800	31,583,500
Outside San Francisco	62,429.885	10,152,942	15,000	10,167,942
Airport - San Mateo County	4,933.000	2,013,100	48,588,500	50,601,600
Under the Chief Administrative Officer				
Electricity	3.699	332,000	382,000	714,000
Health - San Francisco	87.969	3,799,500	25,434,000	29,233,500
San Mateo County	292.816	2,000,000	150,000	2,150,000
Public Works - San Francisco	177.625	11,793,165	24,255,800	36,048,965
San Mateo County	2.070	7,000		7,000
Purchasing	2.956	423,100	1,370,350	1,793,450
Real Estate - San Francisco	87.922	17,999,669	66,441,404	84,441,073
Fr. Serra Birthplace - Spain	0.053			
Agriculture	3.975	180,000	175,000	355,000
Elective Officers				
Sheriff - San Mateo County	158.000	80,000	640,000	720,000
Courts				
Juvenile Court - San Francisco	13.940	285,000	4,560,000	4,845,000
San Mateo County	612.377	62,000	200,000	262,000
TOTALS	83,560.141	$ 402,376,641	$ 547,310,324	$ 949,686,965

Note: Areas of all public and privately owned lands in San Francisco:

Mainland	28,918 Ac.	Alcatraz Island	22 Ac.
Reclaimed Tidelands	170 "	Angel Island (Portion)	9 "
Treasure Island (Filled Area)	406 "	Red Rock Island (Portion)	3 "
Yerba Buena Island	155 "	Farralones Islands	120 "
		Bay and Ocean Waters	53,035 "
TOTAL	82,838 Ac.		

VALUATION REPORT OF REAL PROPERTY OWNED BY THE CITY AND COUNTY OF SAN FRANCISCO

Areas expressed in square feet unless otherwise noted

LOCATION or NAME	DEPARTMENT	AREA	LAND	IMPROVEMENTS	BLOCK
Port Lands	Port Commission	1,902.24 Ac.	$66,155,788	$46,676,041	*

*Includes Blocks 1/7, 15/17, 35/37, 57, 58, 82, 109, 110, 137/140, 201, 410, 410A, 436B, 445A, 446, 460A, 3742, 3743, 3769/3771, 3791, 3792, 3801, 3802, 3809, 3810, 3838/3840, 3850/3852, 3880, 3892, 3899, 3940, 4048, 4052, 4110, 4111, 4175, 4232, 4238/4241, 4244, 4303, 4304, 4347A, 4349, 4358, 4501, 4502A, 4580, 4572, 4579, 4586, 4587, 4596, 4597, 4598, 4604A, 4605/4607, 4622, 4629A, 4805, 4813, 4814, 4825/4827, 4832, 5203.

Note: Area shown is preliminary. Lands are to be surveyed and monumented pursuant to the Burton Act.

Aquatic Park	Park	31 Ac.	2,600,000	1,300,000	1, 8, 9, 405/6, 407/8, 426/428, 429,451
Hyde St. Sewage Pumping Station	Public Works			66,000	
Cable Car Turntable	Municipal Ry.			115,000	
Kirkland Bus Yard Maint. Pits, Gas Disp. Shed, Office Bldg. & Car Washer	Municipal Ry.	113,437	450,000	287,000	19
North Point Sewage Treatment Plant	Public Works	283,137	1,100,000	9,000,000	33/34 38/39
Francisco Junior High School	Education	110,654	390,000	525,000	40, 53
Francisco Street Reservoir	Water	143,344	860,000	160,000	46/47

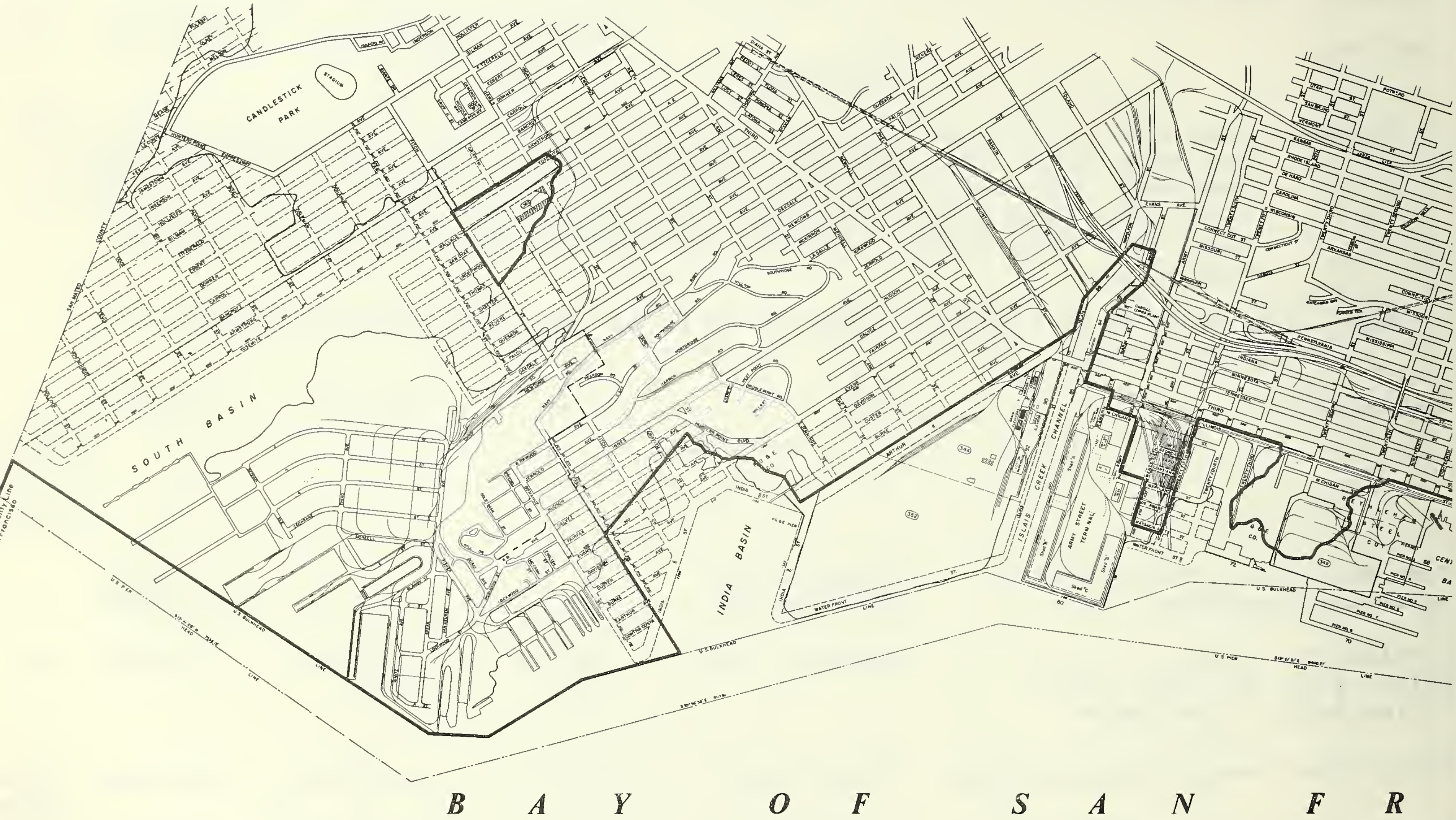

CANDLESTICK PARK
STADIUM
HUNTERS POINT EXPRESSWAY
SAN MATEO COUNTY
SOUTH BASIN
INDIA BASIN
ISLAIS CREEK CHANNEL
ARMY STREET TERMINAL
Shed "A"
Shed "B"
Shed "C"
Shed "D"
CARGILL COPRA PLANT
BETHLEHEM STEEL CO.
P G & E CO.
EVANS AVE
ARTHUR AVE
THIRD
INDIANA
MINNESOTA
TENNESSEE
PENNSYLVANIA
MISSISSIPPI
TEXAS
MISSOURI
CONNECTICUT ST
ARKANSAS
WISCONSIN
CAROLINA
DE HARO
RHODE ISLAND
KANSAS
VERMONT
UTAH
POTRERO
MICHIGAN
ILLINOIS
WATER FRONT ST
U.S. BULKHEAD LINE
U.S. PIER HEAD LINE
PIER NO. 8
PIER NO. 7
PIER NO. 6
PIER NO. 5
PIER NO. 4
B A Y O F S A N F R

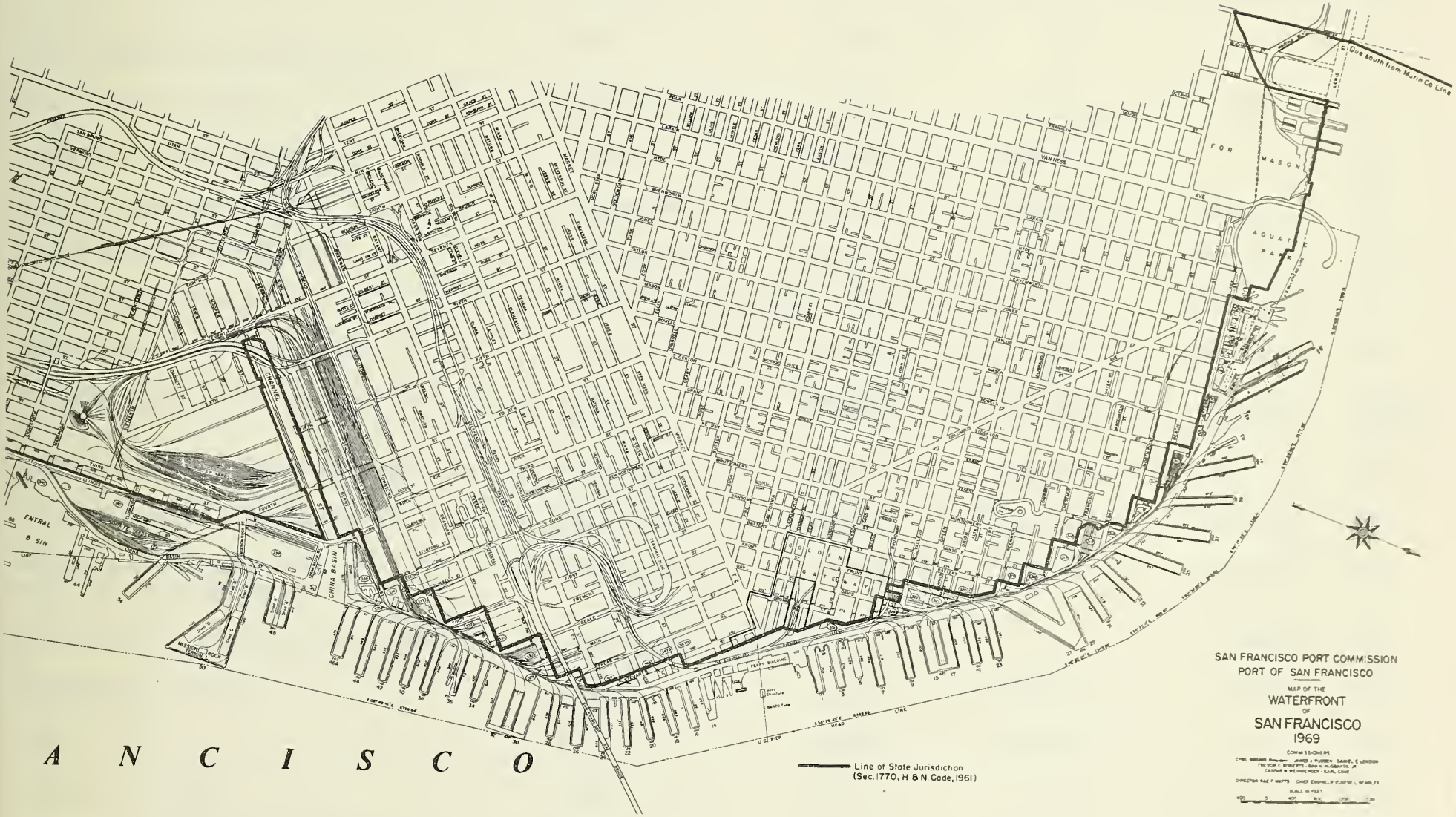
SAN FRANCISCO PORT COMMISSION
PORT OF SAN FRANCISCO
MAP OF THE
WATERFRONT
OF
SAN FRANCISCO
1969
COMMISSIONERS
SCALE IN FEET
Line of State Jurisdiction
(Sec. 1770, H & N. Code, 1961)
CHINA BASIN
CHANNEL
FOR MASON
AQUATIC PARK
VAN NESS
AVE
Due South from Marin Co. Line
FERRY BUILDING
A N C I S C O

VALUATION REPORT OF REAL PROPERTY OWNED BY THE CITY AND COUNTY OF SAN FRANCISCO

Areas expressed in square feet unless otherwise noted

LOCATION or NAME	DEPARTMENT	AREA	LAND	IMPROVEMENTS	BLOCK
15' x 137'6" N.W. Chestnut & Kearny Sts.	Park	2,062	$ 300	$	55
Sewer Right of Way	Public Works	839	1,500		61
Lombard Street Reservoir	Water	113,465	900,000		70
Sara B. Cooper School	Education	30,612	107,000	212,500	72
North Beach Playground	Recreation	109,787	380,000	300,000	75
North Beach Branch	Library	(See Recreation Department)		193,000	75
Engine Co. #28, Tank Wagon #1	Fire	2,782	8,000	256,000	77
Pioneer Park and Telegraph Hill	Park	196,885	2,350,000	200,000	78/79, 86/87
Garfield School (Elementary)	Education	34,422	120,000	209,500	87
Hancock School (Elementary)	Education	29,475	88,000	433,000	92
Michelangelo Building Used by Recreation Dept.	Education	18,906	65,000	11,600	93
Michelangelo Playground & Center	Recreation	(See Education)		4,000	93
Washington Square	Park	98,500	500,000	3,000	102
Mini Park	Park	4,391	84,000		124
Coolbrith Park	Park	18,906	75,000		128
New Central Police Station	Police	12,785	96,000	18,000	130
North Beach Parking	Real Estate	1,343	30,000	937,725	130

VALUATION REPORT OF REAL PROPERTY OWNED BY THE CITY AND COUNTY OF SAN FRANCISCO

Areas expressed in square feet unless otherwise noted

LOCATION or NAME	DEPARTMENT	AREA	LAND	IMPROVEMENTS	BLOCK
Washington Irving School (Elementary)	Education	27,557	$ 125,000	$ 178,500	143
Jean Parker School (Elementary)	Education	26,900	95,000	400,000	148
Broadway Tunnel (Remainder)	Public Works	2,980	7,500		154,155, 158
Engine Co. #5, Truck Co. #2 1340 Powell Street	Fire	4,608	18,600	210,000	160
Spring Valley School (Elementary)	Education	41,250	125,000	388,500	186
Washington & Mason Streets Cable Car Power House	Municipal Ry.	39,646	140,000	120,000	190
Chinatown Branch Library	Library	9,453	33,000	175,000	191
Commodore Stockton School Annex	Education	10,650	37,500	130,000	192
Washington & Drumm Sewer Pump Sta.	Public Works	12,613	117,800		203
Golden Gateway Plaza & Public Park	Park		163,500	807,000	204
Golden Gateway Garage	Real Estate	119,145	926,500	5,000,000	204
Future Firehouse Site	Fire	8,939	625,000		206
Washington St. (Remainder)	Public Works	4,821	500,000		208
Portsmouth Square	Park	57,530	840,000		209
Portsmouth Square Garage	Real Estate			3,057,000	209
Commodore Stockton School (Elem.)	Education	68,870	225,000	1,000,000	211

VALUATION REPORT OF REAL PROPERTY OWNED BY THE CITY AND COUNTY OF SAN FRANCISCO

Areas expressed in square feet unless otherwise noted — July 1, 1974 — 4

LOCATION or NAME	DEPARTMENT	AREA	LAND	IMPROVEMENTS	BLOCK
Chinese Recreation Center (former Washington Grammar School) S.W. Washington & Mason Streets	Recreation	28,359	$ 75,000	$ 426,000	213
Engine Co. #41 1325 Leavenworth St.	Fire	2,956	15,000	143,000	216
Jones Street Tank & Tank House 1239 Jones St.	Fire	8,177	50,000	35,000	220
Chinese Playground	Recreation	25,724	80,000	5,000	225
Embarcadero Plaza	Park	3.619 Ac.	500,000	1,750,000	233/3714
Collis P. Huntington Park	Park	46,750	1,700,000	5,000	245
St. Mary's Square	Park	36,849	550,000	1,375,000	258
St. Mary's Square Garage	Real Estate	24,702	450,000	760,000	258
Chief Sullivan Memorial Home 870 Bush St.	Fire	7,139	60,000	45,000	274
Sutter-Stockton Garage Parking Facility	Real Estate	50,963	1,000,000	3,700,000	286
S.E. Corner Bush & Stockton Sts. 585 Bush St.	Social Services	18,906	235,000	480,000	286

VALUATION REPORT OF REAL PROPERTY OWNED BY THE CITY AND COUNTY OF SAN FRANCISCO

Areas expressed in square feet unless otherwise noted

LOCATION or NAME	DEPARTMENT	AREA	LAND	IMPROVEMENTS	BLOCK
Excess Property (between Harland Pl. & Mark Lane)	Public Works	953	$ 10,000	$	287
Maggie Alley (vacated)	Public Works	750			305
Office Building	Water	4,650	140,000	425,000	306
Union Square Garage	Park	113,438	8,000,000		308
Union Square Garage	Real Estate			1,550,000	308
Fifth Street (Remainder)	Public Works	6,000	300,000		326
Ellis-O'Farrell Garage	Real Estate	33,687	2,000,000	625,000	327
260 Golden Gate Ave.	Fire	15,136	121,000	1,115,000	345
Power House, Civic Center	Public Works	7,656	75,000	80,000	347
Seventh Street Extension	Public Works	617	9,250		351
Library, Civic Center	Library	90,259	900,000	2,500,000	353
Marshall Square & Civic Center City Planning Office	Real Estate	90,259	900,000	102,000	354
Pumping Station (Fort Mason Military Reservation)	Fire			375,000	409
Galileo High School	Education	211,200	1,266,000	1,450,000	454,475
Marina Junior High School	Education	281,180	1,400,000	2,050,000	468-A
Funston Playground (Lobos Square)	Recreation	524,878	2,625,000	310,000	469

VALUATION REPORT OF REAL PROPERTY OWNED BY THE CITY AND COUNTY OF SAN FRANCISCO

Areas expressed in square feet unless otherwise noted

LOCATION or NAME	DEPARTMENT	AREA	LAND	IMPROVEMENTS	BLOCK
Library, Chestnut near Webster	Library	6,000	$ 30,000	$ 192,000	469
Marina Offstreet Parking	Real Estate	13,750	239,166	35,000	490
Yerba Buena School (Elementary)	Education	52,969	265,000	192,000	509
Old North End Police Station 2475 Greenwich St. Police Juvenile Bureau	Police	9,300	37,000	52,000	513
Engine Co. #20, Truck Co. #16 2251 Greenwich St.	Fire	5,760	23,000	148,000	515
Allyne Park	Park	32,016	380,000		544
Sherman School (Elementary) Auxiliary Firehouse	Education	75,625	302,000	450,000	545
Golden Gate Valley Branch	Library	6,229	25,000	140,000	554
Helen Wills Playground	Education	18,700	75,000		573
Helen Wills Playground	Recreation	17,373	80,000	5,000	573
Engine Co. #8, Truck Co. #4 1648 Pacific Ave.	Fire	3,830	15,000	73,500	574
Pacific Heights School	Education	38,361	160,000	440,000	588
Alta Plaza	Park	517,928	3,100,000	3,600	607
Gough School (Special School for the Deaf)	Education	17,557	60,000	75,000	617
Lafayette Park	Park	500,371	3,500,000	6,500	625

VALUATION REPORT OF REAL PROPERTY OWNED BY THE CITY AND COUNTY OF SAN FRANCISCO

Areas expressed in square feet unless otherwise noted

LOCATION or NAME	DEPARTMENT	AREA	LAND	IMPROVEMENTS	BLOCK
Engine Co. #15 2150 California St.	Fire	11,515	$ 70,000	$ 360,000	638
Redding School (Elem.) Auditorium	Education	37,320	150,000	350,000	668
Engine Co. #3, Truck Co. #3, 1067 Post St.	Fire	3,660	22,000	60,000	693
Geary Blvd. (Remainder)	Public Works	757			696
Japanese Cultural Center Garage	Real Estate	195,023	256,640		700,701
Japanese Peace Pagoda	Park	5,506	16,500	250,000	700
Hamilton Playground	Park	173,256	693,000		703
Hamilton Playground	Recreation	(See Park Department)		742,000	703
Benjamin Franklin Junior High	Education	148,583	446,000	2,370,000	705
Raymond Kimbell Playground	Recreation	236,995	948,000		706
Raphael Weill School (Elementary) Auditorium	Education	131,900	264,000	510,000	723
West Side Health Center	Health	10,950	66,000		728
Alemany Adult School 750 Eddy St. (16,500 sq. ft.)	Education	26,400	120,000	200,000	739
Northern Police Station 841 Ellis St. (9,900 sq. ft.) (Adams Annex)	Police	(See Education)		85,000	739

VALUATION REPORT OF REAL PROPERTY OWNED BY THE CITY AND COUNTY OF SAN FRANCISCO

Areas expressed in square feet unless otherwise noted

LOCATION or NAME	DEPARTMENT	AREA	LAND	IMPROVEMENTS	BLOCK
Jefferson Square	Park	245,781	$ 860,000	$ 2,500	745
Golden Gate School (Elementary) Turk & Pierce Sts.	Education	64,974	130,000	760,000	753
Engine Co. #34, Truck Co. #5 1301 Turk St.	Fire	13,750	55,000	230,000	756
Turk & Fillmore Sts. Substation and Garage	Municipal Ry.	42,969	215,000	40,000	756
Child Care Center W/S Laguna St. S. Turk St.	Education	12,535	35,450	8,000	758
Margaret S. Hayward Playground	Recreation	232,781	800,000	324,000	759
Central Fire Alarm and Radio	Electricity	13,000	45,000	125,000	759
City Hall Annex	Real Estate	8,250	82,500	492,500	766
Civic Center (N.W. Corner Polk & McAllister) Leased to Standard Oil Co.	Real Estate	16,500	165,000		766
460 McAllister St. 34' 4-1/2" x 120'	Retirement Board - Now used by D.P.W.	4,125	40,000	34,000	766
John Swett School	Education	48,943	147,000	330,000	768
War Memorial and Opera House	War Memorial	238,064	2,400,000	12,600,000	786-A
City Hall	Real Estate	237,600	2,400,000	14,400,000	787

VALUATION REPORT OF REAL PROPERTY OWNED BY THE CITY AND COUNTY OF SAN FRANCISCO

Areas expressed in square feet unless otherwise noted

LOCATION or NAME	DEPARTMENT	AREA	LAND	IMPROVEMENTS	BLOCK
Civic Center Plaza	Park	255,234	$ 2,600,000	$	788
Brooks Hall	Real Estate			3,937,000	788
Garage	Real Estate			3,400,000	788
Alamo Square	Park	553,000	1,650,000		799
Webster Street (Remainder)	Public Works	2,415	24,900		805
Auto Parking Lot	Education	105,806	1,000,000		810
Health Center Building and Central Emergency Hospital	Health	24,815	200,000	2,360,000	811
Civic Center Expansion	Real Estate	13,843	299,000	271,000	811
Civic Auditorium	Real Estate	113,437	900,000	7,250,000	812
Central Administrative Offices	Education	105,806	1,000,000	1,900,000	815
Hayes Valley Community Center	Recreation	26,400	52,000	130,000	819
Louise M. Lombard (Elementary)	Education	60,672	150,000	560,000	823
Engine Co. #14 Battalion Chief #2, 109 Oak St.	Fire	6,600	21,000	285,000	837
John Muir School (Elementary)	Education	46,875	99,000	485,000	841
Future Park	Park	36,210	290,000		851
Mini Park	Park	6,600	43,500	20,000	852
Gough Page Nursery (S.W. cor. Page & Gough Sts.) (Child Care Center)	Education	16,500	50,000	15,000	853
Duboce Park	Park	183,547	550,000		876

VALUATION REPORT OF REAL PROPERTY OWNED BY THE CITY AND COUNTY OF SAN FRANCISCO

Areas expressed in square feet unless otherwise noted — July 1, 1974 — 10

LOCATION or NAME	DEPARTMENT	AREA	LAND	IMPROVEMENTS	BLOCK
Arts Building	Recreation		$	$ 460,000	876
Yacht Harbor and Marina Park	Park	74.165 Ac.	3,595,000	310,000	900
Baker St. Outfall Floatation Fac.	Public Works	(See Park Department)		3,330,000	900
Access to Palace of Fine Arts	Public Works	2,971			909
Palace of Fine Arts	Park	15.72 Ac.	12,500,000	7,500,000	916
Winfield Scott School (Elementary)	Education	75,625	300,000	300,000	920
Cow Hollow Playground	Recreation	6,622	10,000	33,000	942
Grant School (Elementary)	Education	46,500	120,000	400,000	963
Presidio Branch	Library	35,114	70,000	145,000	1006
Presidio Heights Playground	Education	18,906	75,000		1009
Presidio Heights Playground	Recreation	(See Education)		38,000	1009
Madison School (Elementary)	Education	43,450	108,000	350,000	1014
Emerson School (Elementary)	Education	56,718	110,000	240,000	1027
Engine Co. #26, 655 Presidio Ave.	Fire	30,883	94,000	240,000	1032
Mini Park	Park	7,906	42,900	35,000	1053
Roosevelt Junior High School	Education	94,489	190,000	920,000	1061
Geary School (Elementary)	Education	52,284	104,000	190,000	1067
Laurel Hill Playground	Recreation	61,768	245,000	172,000	1068

VALUATION REPORT OF REAL PROPERTY OWNED BY THE CITY AND COUNTY OF SAN FRANCISCO

Areas expressed in square feet unless otherwise noted

LOCATION or NAME	DEPARTMENT	AREA	LAND	IMPROVEMENTS	BLOCK
Carbarn and Offices	Municipal Ry.	235,550	$ 825,000	$ 906,000	1072
Lot 3, Francisco Heights Sewer	Public Works	1,000	2,500		1083
Midtown Park	Real Estate	99,593	560,000	1,565,979	1099
Juan de Anza Elementary School 40 Vega St.	Education	144,184	500,000	905,000	1105 1111
Angelo J. Rossi Playground	Recreation	284,656	850,000	412,000	1140-A 1141
Andrew Jackson School	Education	55,000	70,000	215,000	1194
John Adams Adult Center	Education	104,844	157,200	870,000	1196
Engine Co. #21 1443 Grove Street	Fire	8,164	20,000	202,000	1200
25' x 137.5' Lot	Fire	3,437	9,500		1215
Park Branch	Library	7,750	19,000	137,000	1229
Page-Broderick Nursery, 162'6" on S/S Page St. W. Broderick St. (Child Care Center)	Education	21,656	60,000	23,000	1236
Dudley Stone School (Elementary)	Education	53,905	135,000	465,000	1243
Castro Street (Remainder)	Public Works	800	800		1260
Polytechnic High School	Education	139,263	280,000	2,330,000	1265
Sunset Tunnel	Municipal Ry.	39,456	60,000		1268

VALUATION REPORT OF REAL PROPERTY OWNED BY THE CITY AND COUNTY OF SAN FRANCISCO

Areas expressed in square feet unless otherwise noted — July 1, 1974 —

LOCATION or NAME	DEPARTMENT	AREA	LAND	IMPROVEMENTS	BLOCK
Sunset Tunnel (Sub-Surface Easements)	Municipal Ry.	36,900 (subsurface)	$ 7,500	$	1269 1270
Grattan School (Elementary)	Education	63,162	158,500	181,000	1281
Grattan Playground	Recreation	66,400	132,000	153,000	1283
Fire Dept. Civil Defense 1249 Clayton Street	Fire	3,350	10,000	5,000	1292
Sea Cliff #2 Sewage Pumping Station	Public Works	9,000	18,000	107,000	1306
Sea Cliff #1 Sewage Pumping Station	Public Works	1,782	3,500	13,000	1309
Jas. D. Phelan Recreation Beach (50 year lease from State of California)	Recreation		State	123,000	1309
Lincoln Park (Incl. Fort Miley Property)	Park	204.068 Ac.	8,178,000		1313
Palace of the Legion of Honor				2,425,000	
Golf Clubhouse				64,000	
Point Lobos Shoreline Development (50 year lease from State of California)	Recreation		State		1313
Seal Rocks	Park	1 Acre			
Mountain Lake Park	Park	653,400	1,960,000	4,500	1345
Presidio Park Way	Park	23.0 Ac.	2,600,000		*

* Includes Blocks 1373, 1420, 1445, 1531, 1556, 1631, 1656

VALUATION REPORT OF REAL PROPERTY OWNED BY THE CITY AND COUNTY OF SAN FRANCISCO

Areas expressed in square feet unless otherwise noted

LOCATION or NAME	DEPARTMENT	AREA	LAND	IMPROVEMENTS	BLOCK
Richmond Playground	Recreation	36,000	$ 144,000	$ 53,000	1378
Rochambeau Playground	Education	36,000	144,000		1384
Rochambeau Playground	Recreation	(See Education)		9,000	1384
Clement Tennis Courts	Education	36,000	144,000		1403
Clement Tennis Courts	Recreation	(See Education)		5,000	1403
Alamo School (Elementary)	Education	60,000	240,000	535,000	1411
Formerly Richmond Tennis Courts	Education	36,000	144,000		1415
Sutro School (Elementary)	Education	42,000	168,000	278,000	1421
George Peabody School (Elementary)	Education	36,000	144,000	208,000	1427
Clement & 8th Avenue Offstreet Parking	Real Estate	12,300	74,500	155,000	1439
Clement & 9th Avenue Offstreet Parking	Real Estate	9,000	76,000	110,000	1440
Richmond Branch	Library	36,000	144,000	156,000	1441
Geary St. Offstreet Parking	Real Estate	7,375	82,500		1453
Presidio Junior High School	Education	144,000	576,000	1,150,000	1461
Engine Co. #47, 499 - 41st Ave.	Fire	5,410	21,500	100,000	1473
Slope Protection	Public Works	552			1483
Sutro Heights	Park	852,034	978,000		1484

VALUATION REPORT OF REAL PROPERTY OWNED BY THE CITY AND COUNTY OF SAN FRANCISCO

Areas expressed in square feet unless otherwise noted — July 1, 1974 —

LOCATION or NAME	DEPARTMENT	AREA	LAND	IMPROVEMENTS	BLOCK
E/S 37th Ave. S. Geary Blvd.	Education	18,000	$ 72,000	$	1508
Anza Branch	Library	(See Education)		153,000	1508
Engine Co. #36 - Truck #14 551 - 26th Ave.	Fire	6,600	39,500	30,000	1518
Argonne Playground	Education	36,000	144,000		1526
Argonne Playground	Recreation	(See Education)		5,000	1526
18th Ave. & Geary Offstreet Parking	Real Estate	12,000	95,000	36,000	1526
E/S Funston Ave. S.Geary Blvd.	Education	3,984	15,500		1532
Engine Co. #46, 441 - 12th Ave.	Fire	8,160	32,500	150,000	1532
8th Ave. Near Geary Blvd. Substation	Municipal Ry.	6,000	24,000	65,000	1536
Richmond Police Station 451 Sixth Ave.	Police	36,000	144,000	62,500	1538
George Washington High School Gymnasium and Athletic Field	Education	691,733	2,300,000	3,381,000	1574
Lafayette School (Elementary)	Education	74,400	297,500	540,000	1579
Balboa St. & LaPlaya Terminal Loop	Municipal Ry.	17,400	52,200		1595
W/S 30th Ave. S. Balboa St.	Education	36,000	144,000		1614
Cabrillo School (Elementary)	Education	73,834	408,500	100,000	1620

VALUATION REPORT OF REAL PROPERTY OWNED BY THE CITY AND COUNTY OF SAN FRANCISCO

Areas expressed in square feet unless otherwise noted

LOCATION or NAME	DEPARTMENT	AREA	LAND	IMPROVEMENTS	BLOCK
Argonne School (Elementary)	Education	68,520	$ 274,000	$ 131,000	1627
Frank McCoppin (Elementary)	Education	42,000	168,000	273,000	1638
Argonne Nursery E/S 16th Ave. S. Cabrillo St. Child Care Center	Education	33,750	153,000	16,000	1658
Fulton Playground	Education	36,000	144,000		1670
Fulton Playground	Recreation	(See Education)		12,500	1670
Cabrillo Playground	Education	36,000	144,000		1681
Cabrillo Playground	Recreation	3,000	12,000	12,500	1681

VALUATION REPORT OF REAL PROPERTY OWNED BY THE CITY AND COUNTY OF SAN FRANCISCO

Areas expressed in square feet unless otherwise noted

LOCATION or NAME	DEPARTMENT	AREA	LAND	IMPROVEMENTS	BLOCK
Golden Gate Park and Pan Handle	Park	1017.4 Ac.	$80,000,000		1700
Kezar Stadium				$1,536,000	
Kezar Basketball Pavilion				367,000	
Haight Street Card Shelter				15,000	
Park Lodge				241,000	
Administration Building				380,000	
Convenience Stations				115,000	
Childrens Playground				140,000	
Conservatory				60,000	
Nursery				42,600	
Service Yard				235,000	
Big Recreation Baseball Grounds				85,000	
Music Concourse				270,000	
Hall of Flowers				548,000	
Clubhouse at Tennis Courts				90,000	
Clubhouse at Bowling Green				12,000	
Handball Courts				56,000	
Japanese Tea Garden				50,000	
Arboretum Pump Station				11,600	
Stow Lake Boat House and Reservoir				110,000	
Golden Gate Park Sewage Plant				207,000	
Stadium				115,000	
Fly Casting Pools				110,000	
Windmills and Golf House				110,000	
Beach Chalet				50,000	
Chalet Playing Field				15,000	
M. H. de Young Memorial Museum				2,520,000	
California Academy of Sciences				3,772,000	
Old Police Academy, Fulton & 37th Avenue				140,000	
			TOTAL	$11,403,200	

VALUATION REPORT OF REAL PROPERTY OWNED BY THE CITY AND COUNTY OF SAN FRANCISCO

Areas expressed in square feet unless otherwise noted

LOCATION or NAME	DEPARTMENT	AREA	LAND	IMPROVEMENTS	BLOCK
Park Emergency Hospital on Stanyan St.	Health	(See Golden Gate Park)		$ 30,000	1700
Golden Gate Park Police Station (Stanyan St. opposite Waller St.)	Police	(See Golden Gate Park)		65,000	1700
Sewage Treatment Plant opposite 48th Avenue	Public Works	(See Golden Gate Park)		2,280,000	1700
Sunset Parkway to Sloat Blvd.	Public Works	53 Ac.	$3,088,000		*
* Includes Blocks 1714, 1791, 1817, 1882, 1907, 2013, 2073, 2098, 2156, 2181, 2313, 2365, 2389, 2437, 2460-A, 2505-A, 2520-A					
Outer Irving Offstreet Parking Site	Real Estate	8,500	56,000	111,000	1730
Engine Co. #22 1290 16th Ave.	Fire	7,500	75,000	230,000	1735
Laguna Honda School (Elementary)	Education	48,000	120,000	314,000	1761
Inner Irving Offstreet Parking	Real Estate	12,000	122,500	37,000	1763
Sunset Branch	Library	7,500	22,500	122,500	1773
Jefferson School (Elementary)	Education	82,500	250,000	715,000	1773
Jefferson Nursery W/S 24th Ave. S. Irving St. (Child Care Center)	Education	18,000	54,000	16,000	1779
Dept. of Public Health	Health	18,000	54,000		1779
Francis Scott Key School Annex (Elementary)	Education	60,000	135,000	195,000	1797

VALUATION REPORT OF REAL PROPERTY OWNED BY THE CITY AND COUNTY OF SAN FRANCISCO

Areas expressed in square feet unless otherwise noted

July 1, 1974

LOCATION or NAME	DEPARTMENT	AREA	LAND	IMPROVEMENTS	BLOCK
Engine Co. #45, 1348 - 45th Ave.	Fire	3,600	$ 7,200	$ 150,000	1799
Terminal Loop	Municipal Ry.	2,625	5,000		1805
Lake Honda Tract	Water	21,152	42,000		1852
Columbus School (Elementary)	Education	78,007	156,000	260,000	1858
Undedicated Alley	Public Works	1,900			1866
Lawton School (Elementary)	Education	90,000	180,000	900,000	1876
Francis Scott Key School (Elementary)	Education	90,000	180,000	740,000	1888
Sunset Playground	Recreation	144,000	288,000	212,000	1915
Lake Honda Tract	Water	82,570	206,000		1937
Jose Noriega Home School (Project #67)	Education	61,020	122,000	234,000	2005
Grand View Park	Park	47,916	17,500		2034-A
Reservoir Lands	Water	310,147	110,000		2043
W/S Laguna Honda Blvd. 1514' x 150', irregular Slope Protection	Public Works	226,512	55,000		2044 2120 2127

VALUATION REPORT OF REAL PROPERTY OWNED BY THE CITY AND COUNTY OF SAN FRANCISCO

Areas expressed in square feet unless otherwise noted

LOCATION or NAME	DEPARTMENT	AREA	LAND	IMPROVEMENTS	BLOCK
SUNSET COMMUNITY CENTER		31.64 Ac.	$	$	
Mark Twain Elementary School	Education	200,812	703,000	764,000	2094
Health Center, 150' x 120'	Health	18,000	63,000	92,000	2094
West Sunset Playground	Recreation	732,244	2,500,000	180,000	2094
Ortega Branch Library	Library	(See Recreation Dept.)		169,000	2094
A.P. Giannini Junior High School	Education	427,324	1,500,000	3,042,000	2094
Parking Area - 70' x 356'	Recreation	(See Rec. Dept.)	87,000		2094
Engine Co. #44 1935 - 32nd Ave.	Fire	15,000	30,000	250,000	2102
Sunset Reservoir	Water	34.38 Ac.	2,150,000	3,936,000	2107
9th Ave. S. Ortega St.	Education	32,065	64,000		2126
John P. Murphy Playground	Recreation	21,182	42,000	35,000	2126
Sunset Heights Park	Park	212,137	125,000		2132-A 2132-B
Robert Louis Stevenson Elementary School	Education	144,000	288,000	1,465,000	2154
Juan Crespi Home School Quintara St. bet. 24th & 25th Aves.	Education	42,000	84,000	225,000	2193

VALUATION REPORT OF REAL PROPERTY OWNED BY THE CITY AND COUNTY OF SAN FRANCISCO

Areas expressed in square feet unless otherwise noted

LOCATION or NAME	DEPARTMENT	AREA	LAND	IMPROVEMENTS	BLOCK
Abraham Lincoln High School	Education	704,000	$1,150,000	$5,250,000	2194
Engine Co. #49, 2155 - 18th Ave.	Fire	6,000	12,000	80,000	2199
Lot 50' x 54' ± (Lot 1)	Municipal Ry.	2,692	2,700		2203
School Project #13	Education	36,000	36,000	14,000	2204
Forest Hill Tank	Water	18,052	18,500		2207
Sunset Tank & Pump Station	Water	12,000	24,000	20,000	2305
Herbert Hoover Junior High School	Education	473,454	435,000	3,185,000	*
* Includes Blocks 2336, 2337, 2337-A, 2338-A, 2340, 2340-A, 2341, 2342					
Street Cleaning Department 125' x 100' on 19th Ave.	Public Works	12,500	35,000	50,000	2347
McCoppin Square	Park	329,749	660,000		2351
Parkside Branch (85' x 148')	Library	(See Park Department)		174,000	2351
130' x 150' W/S 24th Ave. S. Santiago St.	Education	19,500	30,000		2353
Taraval Police Station 24th Ave. & Taraval St.	Police	(See Education)		187,000	2353
Phoebe Apperson Hearst Home School	Education	60,000	120,000	236,000	2370
Cabrillo School (Elementary)	Education	78,000	195,000	140,000	2387

VALUATION REPORT OF REAL PROPERTY OWNED BY THE CITY AND COUNTY OF SAN FRANCISCO

Areas expressed in square feet unless otherwise noted

July 1, 1974

LOCATION or NAME	DEPARTMENT	AREA	LAND	IMPROVEMENTS	BLOCK
Carl Larsen Park	Park	287,932	$ 576,000	$	2420 2477
Parkside School (Elementary)	Education	90,000	180,000	310,000	2425
Ulloa School (Elementary) New Site, Project #1, includes part of 41st Ave., vacated	Education	173,200	346,000	1,000,000	2455
South Sunset Playground Includes part of 41st Ave.,vacated	Recreation	156,800	314,000	24,000	2456
Parkside Square, 26th to 28th Aves., Vicente to Wawona St.	Park	325,829	500,000		2469
Sigmund Stern Recreation Grove	Recreation	33.149 Ac.	600,000	55,000	2488
Pinelake Park Playground	Recreation	30.958 Ac.	350,000		2500-A
Pinelake Sewage Pumping Station	Public Works	(See Recreation Dept.)		27,300	2500-A
Undedicated Street	Public Works	14,334			2540
Buena Vista Park	Park	36.000 Ac.	1,440,000		2601
Sunset Tunnel (Subsurface easements)	Municipal Ry.	433,031			*
* Includes Blocks 2603, 2608, 2609, 2610, 2611					
Undedicated Street	Public Works	150			2608
McKinley School (Elementary)	Education	73,600	150,000	365,000	2612
Roosevelt Way at Henry St.	Public Works	14,894	15,000		2612

VALUATION REPORT OF REAL PROPERTY OWNED BY THE CITY AND COUNTY OF SAN FRANCISCO

Areas expressed in square feet unless otherwise noted

LOCATION or NAME	DEPARTMENT	AREA	LAND	IMPROVEMENTS	BLOCK
Corona Heights Playground and Junior Museum	Recreation	721,266	$ 165,000	$ 390,000	2615
Stairway	Public Works	998			2619
Lot 12 - 125' x 25'	Recreation	3,125	3,000		2620
Mt. Olympus	Park	10,000	20,000		2629-A
Engine Co. #40, 1145 Stanyan St.	Fire	11,150	22,000	240,000	2630
Interior Park Belt (Green Belt)	Park	903,696	318,500		*
* Includes Blocks 2634-A, 2643, 2643-B, 2664, 2719-C, 2723, 2781, 2782, 2788, 2789, 2844, 2873					
Twin Peaks Boulevard & Park	Park	591,545	130,000		2643
View Protection for Twin Peaks Boulevard	Public Works	86,292	35,000		2643
Slope Protection	Public Works	1,188			2645
Eureka Valley No. 2 Offstreet Parking	Real Estate	8,473	81,563		2647
Corbett Avenue (Traffic Island)	Public Works	2,298	1,150		2651
Ashbury Tank, 1234 Clayton	Fire	7,821	12,000		2655
Market Street (Remainder)	Public Works	81			2657
Market Street (Traffic Island)	Public Works	4,862			2658
Market Street (Remainder)	Public Works	12,775	13,000		2659

VALUATION REPORT OF REAL PROPERTY OWNED BY THE CITY AND COUNTY OF SAN FRANCISCO

Areas expressed in square feet unless otherwise noted

LOCATION or NAME	DEPARTMENT	AREA	LAND	IMPROVEMENTS	BLOCK
Sewer R/W (5' Strip)	Public Works	765	$ 2,675	$	2660
Clarendon Elementary School	Education	135,036	195,000	853,229	2684
Eureka Valley Playground	Recreation	83,500	120,000	560,000	2694
Douglas School (Elementary)	Education	31,450	48,000	503,000	2697
Market Street Extension	Public Works	2,800	1,400		2713
Mini Park	Park	6,200	37,500		2714
Old Twin Peaks School (Elementary)	Education	28,600	43,000	35,000	2718
Summit Reservoir Site	Water	386,159	174,000		2719-C
Twin Peaks Reservoir	Fire	878,082	398,000		2719-C
Christmas Tree Point Lands	Real Estate	392,040	150,000		2719-C
Pipe Line Right of Way	Fire	5,000	4,000		2721
Laguna Honda Reservoir	Water	814,136	100,000		2734
Sutro Reservoir Site	Water	592,852	465,000		2736
Twin Peaks Elementary	Education	179,467	80,000	434,000	2745,2756
Alvarado School (Elementary)	Education	79,247	120,000	437,000	2773
Stairway & open space to facilitate traffic	Public Works	8,435	10,000		2777
Engine Co. #24, 100 Hoffman Ave.	Fire	5,550	8,000	65,000	2801

VALUATION REPORT OF REAL PROPERTY OWNED BY THE CITY AND COUNTY OF SAN FRANCISCO

Areas expressed in square feet unless otherwise noted

LOCATION or NAME	DEPARTMENT	AREA	LAND	IMPROVEMENTS	BLOCK
Portola Drive (Remainder)	Public Works	38,825	$ 120,000	$	2808 2832 2870
Noe Valley Tennis Courts	Education	40,280	60,000		2829
Noe Valley Tennis Courts	Recreation	(See Education)		5,000	2829
Laguna Honda Home	Health	63.537 Ac.	1,310,000	9,360,000	2842
Youth Guidance Center & School	Juvenile Ct.	607,226	285,000	4,115,000	2842
Engine Co. #23, Truck Co. #20 285 Olympia Way	Fire	17,600	35,000	325,000	2842
Portola Drive (Observation Area)	Public Works	50,140	43,000		2848
Plaza (Clipper & 26th Streets)	Public Works	15,867	63,468		2850
Laguna Honda Tunnel Station	Municipal Ry.	29,050	60,000	125,000	2864
Laguna Honda Home (Portion alongside Tunnel Sta.)	Health	21,344	43,000		2864
Woodside Ave. (Future Widening)	Public Works	4,170	6,500	32,500	2890
Laguna Honda Blvd. (Traffic Island)	Public Works	9,525	19,000		2918-A
West Portal Branch	Library	9,250	25,000	170,000	2919
O'Shaughnessy Blvd. (Slope Protection)	Public Works	17,432	8,716		2949-A

VALUATION REPORT OF REAL PROPERTY OWNED BY THE CITY AND COUNTY OF SAN FRANCISCO

Areas expressed in square feet unless otherwise noted

LOCATION or NAME	DEPARTMENT	AREA	LAND	IMPROVEMENTS	BLOCK
Glen Park Reservoir Land	Hetch Hetchy	422,532	$ 275,000	$	2901-A 2944-A 2953 2964/66 3030
Mt. Davidson Park	Park	39.42 Ac.	394,000		2961-A 3015
Stanford Heights Reservoir	Water	161,216	240,000		2946-A
Miraloma Playground Site	Recreation	98,140	195,000	138,000	2955-B
Miraloma School (Elementary)	Education	101,600	200,000	990,000	2955-B
West Portal School (Elementary)	Education	122,324	240,000	525,000	2979
West Portal Playground	Recreation	82,500	160,000	45,000	2979
West Portal Offstreet Parking	Real Estate	9,473	88,500		2979-A
West Portal Parking (Easement)	Real Estate	601	2,500		2979-A
Engine Co. #39, 1091 Portola Drive	Fire	29,984	60,000	110,000	2982
Slope Protection	Public Works	182,516	195,000		2983 2988 2989
West Portal Offstreet Parking	Real Estate	6,240	100,000	17,500	2988-A
Sunnyside Playground	Recreation	46,750	75,200	500,000	3032-A 3064
Sewer Drainage	Public Works	5,000	5,000		3064

VALUATION REPORT OF REAL PROPERTY OWNED BY THE CITY AND COUNTY OF SAN FRANCISCO

Areas expressed in square feet unless otherwise noted

LOCATION or NAME	DEPARTMENT	AREA	LAND	IMPROVEMENTS	BLOCK
Portola Drive (Remainder)	Public Works	16,125	$ 16,125	$	3069
Sewer Drainage	Public Works	5,000	5,000		3088
Sunnyside School (Elementary)	Education	64,687	97,000	308,000	3121
Excelsior Offstreet Parking	Real Estate	10,000	65,000		3148
City College	Community Coll.	55.692 Ac.	3,620,000	6,220,000	3179
Balboa Park	Park	27.076 Ac.	1,807,000		3179
600 Ocean Ave.	Recreation	20,081	32,500		3179
Ingleside Police Station (Balboa Park)	Police	42,863	65,000	62,500	3179
Balboa Park Reservoir Site	Water	28.56 Ac.	1,650,000		3180
Phelan Loop (Muni. Ry.)	Water	69,696	120,000		3180
Engine Co. #38 1000 Ocean Ave.	Fire	15,316	30,000	290,000	3180
Commodore Sloat School (Elementary)	Education	195,266	390,000	365,000	3256
Slope Protection (Ocean Ave.)	Public Works	360	1,080		3257
Aptos Junior High School	Education	121,974	240,000	1,750,000	3266-A
Aptos Playground	Recreation	202,000	400,000	30,000	3266-A
Comm. College Admin. Bldg.	Community Coll.	45,600	447,000	353,000	3504

VALUATION REPORT OF REAL PROPERTY OWNED BY THE CITY AND COUNTY OF SAN FRANCISCO

Areas expressed in square feet unless otherwise noted

LOCATION or NAME	DEPARTMENT	AREA	LAND	IMPROVEMENTS	BLOCK
Jessie Street (Remainder)	Public Works	18	$ 100	$	3508
Rehabilitation Site	Social Services	11,800	118,000		3512
150 Otis St., 50 Vara Lot	Education	18,906	60,000		3513
150 Otis St.	Juvenile Court	(See Education)		445,000	3513
N.W. Corner Lot 7	Public Works	1,369	3,400		3513
Harrison Street Warehouse	Education	33,050	100,000	300,000	3520
Surplus Property (Old Corporation Yard)	Public Works	7,536	52,500		3523
Engine Co. #27 - Truck Co. #6 Salvage Corps #2 - Tank Wagon #9 135 Sanchez St.	Fire	12,500	25,000	265,000	3542
Marshall School (Elementary)	Education	33,900	68,000	215,000	3553
Continuation High School	Education	36,400	140,000	432,000	3554
Fire House, 3160 - 16th St.	Fire	2,125	8,500	35,000	3555
McCreery Branch	Library	18,906	65,000		3564
Eureka-Noe Valley Health Center	Health	16,500	55,000		3564
Sanchez School (Elementary)	Education	72,921	220,000	428,000	3565
Everett Junior High School	Education	183,279	550,000	1,350,000	3565
Mission Hoff Rondell Offstreet Parking	Real Estate	19,768	83,400		3569
Mission Education Center	Community College	60,925	305,000	115,000	3571

VALUATION REPORT OF REAL PROPERTY OWNED BY THE CITY AND COUNTY OF SAN FRANCISCO

Areas expressed in square feet unless otherwise noted

LOCATION or NAME	DEPARTMENT	AREA	LAND	IMPROVEMENTS	BLOCK
Mission High School	Education	234,640	$ 700,000	$2,185,000	3579
Eureka Valley Offstreet Parking Site	Real Estate	8,435	17,750		3582
Mission Park	Park	582,397	1,850,000		3586,3599
Fire College, 2310 Folsom St. Engine Co. #10, Truck Co. #7, Salvage Corps #4 2300 Folsom St.	Fire	74,950	225,000	566,000	3594
Mission Playground	Education	30,278	60,000		3597
Mission Playground	Recreation	47,383	60,000	65,000	3597
Church Street Line	Municipal Ry.	28,153	28,000		3606
Folsom Playground	Recreation	34,300	65,000	5,000	3611
John A. O'Connell Vocational & Technical Institute	Education	67,375	190,000	3,195,000	3613
Mission-Bartlett Parking Plaza Lease to Mission Merchants Assn. Month-to-month basis.	Real Estate	66,089	300,000		3616
Church Street Line	Municipal Ry.	29,430	30,000		3619
Edison Nursery, 228'x125' on Church St. Auxiliary Firehouse, Child Care Center	Education	22,971	46,000	22,000	3620
Edison School (Elementary)	Education	80,275	160,000	500,000	3630

VALUATION REPORT OF REAL PROPERTY OWNED BY THE CITY AND COUNTY OF SAN FRANCISCO

Areas expressed in square feet unless otherwise noted — July 1, 1974

LOCATION or NAME	DEPARTMENT	AREA	LAND	IMPROVEMENTS	BLOCK
Samuel Gompers High School	Education	56,237	$ 280,000	$ 680,000	3636
Hawthorne School (Elementary)	Education	69,515	140,000	380,000	3638
Horace Mann Junior High School	Education	111,536	335,000	1,010,000	3643
Mission Police Station (Lot 5)	Police	23,549	75,000	193,000	3644
Engine Co. #17, Truck Co. #1 416 Jessie Street	Fire	1,875	12,300	400,000	3704
Truck Co. #1 - Rescue Squad #1 420 Jessie St. (Leased out)	Fire	3,750	24,600	30,000	3704
S.E. Corner Fifth & Market Sts. (Lincoln Bldg. leased for 20 years to Woodfield Co., beginning July 1, 1963; rental $25,500 per month)	Education	75,625	3,500,000	1,250,000	3705
Stevenson St. near 2nd St. Substation	Municipal Ry.	4,644	22,000	65,000	3708
Ferry Park	Park	34,375	353,354		3714
Gwin Street (vacated)	Public Works	18,906			3714
Engine Co. #4, Battalion #3 676 Howard St.	Fire	4,400	17,000	240,000	3722
Fifth & Mission Parking Facility	Real Estate	123,750	1,457,000	3,200,000	3724
Mini Park	Park	9,375	92,500	28,000	3730

VALUATION REPORT OF REAL PROPERTY OWNED BY THE CITY AND COUNTY OF SAN FRANCISCO

Areas expressed in square feet unless otherwise noted

LOCATION or NAME	DEPARTMENT	AREA	LAND	IMPROVEMENTS	BLOCK
Lincoln School, N/S Harrison St. W. Fourth St. (Elementary)	Education	37,325	$ 120,000	$ 90,000	3752
Former Hulbert Alley Lot 102	Public Works	1,000	3,250		3752
Bessie Carmichael Elem. School	Education	110,000	385,000	285,000	3754
Engine Co. #6, Salvage Corps #1 356 Seventh St.	Fire	4,250	15,000	200,000	3755
Gasoline Service Station	Purchasing	14,167	72,800	164,000	3758
Warehouse	Purchasing	10,861	54,300	34,350	3758
Hall of Justice	Real Estate	169,623	1,290,000	15,586,000	3759
Parking Easement	Real Estate	129,677	150,000		3759
South Park	Park	37,000	75,000		3775
Bryant Street Pipe Yard	Water	59,675	209,000	8,800	3777
Engine Co. #35, Truck Co. #8 38 Bluxome St.	Fire	6,000	18,000	160,000	3786
Pumping Station #1 698 - 2nd St.	Fire	16,000	56,000	1,300,000	3788
Sewage Pumping Station, S/S 4th St. bet. Berry & Channel Sts.	Public Works	2,100	8,400		3804

VALUATION REPORT OF REAL PROPERTY OWNED BY THE CITY AND COUNTY OF SAN FRANCISCO

Areas expressed in square feet unless otherwise noted

LOCATION or NAME	DEPARTMENT	AREA	LAND	IMPROVEMENTS	BLOCK
Engine Co. #19, 1300 - 4th St.	Fire	27,108	$ 84,000	$ 103,000	3837
Bryant & Alameda Sts. Substation & Storeroom	Municipal Ry.	48,000	144,000	202,000	3904
Warehouse--Purchaser of Supplies	Purchasing	15,316	46,000	272,000	3925
Bureau of Light, Heat & Power	Hetch Hetchy	31,150	176,750		3925/26
Engine Co. #29 299 Vermont St.	Fire	5,950	18,000	170,000	3935
Franklin Square	Park	192,000	576,000		3963
Carbarn	Municipal Ry.	192,000	576,000	1,400,000	3971
Jackson Playground	Park	192,000	576,000		3981
Jackson Playground	Recreation	(See Park Department)			3981
Patrick Henry School (Elementary)	Education	64,500	130,000	1,170,000	4029
Potrero Hill Jr. High School	Education	239,490	750,000		4032/34
Daniel Webster School (Elementary)	Education	55,000	110,000	368,000	4066
Potrero Branch	Library	3,750	6,000	95,000	4068
McKinley Square	Park	130,076	130,000		4076 4091
San Francisco General Hospital	Health	913,730	1,830,000	12,900,000	4090 4140 4154

VALUATION REPORT OF REAL PROPERTY OWNED BY THE CITY AND COUNTY OF SAN FRANCISCO

Areas expressed in square feet unless otherwise noted — July 1, 1974 — 32

LOCATION or NAME	DEPARTMENT	AREA	LAND	IMPROVEMENTS	BLOCK
Vermont St. (Remainder)	Public Works	6,509	$ 3,000	$	4093
Engine Co. #48 798 Wisconsin St.	Fire	5,000	10,000	47,500	4097
Irving M. Scott School (Elementary)	Education	30,000	45,000	119,000	4107
Potrero Police Station Emergency Hospital 2300 Third St.	Police	12,000	36,000	100,000	4108
Engine Co. #16 909 Tennessee St.	Fire	5,000	10,000	98,000	4108
Bryant School (Elementary)	Education	30,000	60,000	273,000	4151
Potrero Heights Reservoir	Water	40,000	40,000		4161
Potrero Playground	Recreation	415,680	160,000	400,000	4163
Motorcoach Storage & Maintenance Facility	Muni	356,870	1,070,000		4169/71
Mini Park	Park	5,200	41,500		4209
24th & Utah Sts. Garage	Municipal Ry.	80,000	160,000	343,000	4213
Wisconsin Housing (former)	Real Estate	299,520	559,000		*
* Includes Blocks 4218, 4219, 4282-A, 4283-A, 4284-A					
Potrero Hill Health Center	Health	20,690	41,000		4219
Starr King School (Elementary)	Education	65,900	67,000	843,000	4219
Sunshine School (Elementary)	Education	39,000	98,000	474,000	4273

VALUATION REPORT OF REAL PROPERTY OWNED BY THE CITY AND COUNTY OF SAN FRANCISCO

Areas expressed in square feet unless otherwise noted

LOCATION or NAME	DEPARTMENT	AREA	LAND	IMPROVEMENTS	BLOCK
James Rolph Jr. Playground	Recreation	134,334	305,000	$ 7,600	4276
Buena Vista School (Elementary)	Education	40,000	120,000	198,500	4277
Engine Co. #37, Truck Co. #9 2501 - 25th St.	Fire	7,500	15,000	55,000	4279
Potrero Nursery (Child Care Center)	Education	25,000	37,500	30,000	4287
Army Street Circle (future channelization)	Public Works	84,506	300,000		4339 5512
Corporation Yard	Public Works	274,864	687,000	706,000	4341/43
Sewer Easement	Public Works	3,725	2,800		4343
Sewer Easement	Public Works	9,442	9,500		4347-B
LASH Terminal Facility	Port Commission	138,400	262,950		4379/80
S.E. Effluent Sewer	Public Works	8,634	27,450		4501
Engine Co. #25, 3305 Third St.	Fire (State Property)			110,000	4502-A
Child Care Center No. 1	Real Estate	28,662	43,000		4624
Hunters Point Sewage Pumping Station	Public Works	1,662	2,000	83,000	4646
Sir Francis Drake School	Education	155,422	155,000	1,161,000	4700
Sir Francis Drake Annex	Education	52,533	53,000	31,000	4700

VALUATION REPORT OF REAL PROPERTY OWNED BY THE CITY AND COUNTY OF SAN FRANCISCO

Areas expressed in square feet unless otherwise noted

LOCATION or NAME	DEPARTMENT	AREA	LAND	IMPROVEMENTS	BLOCK
Jedediah Smith Elementary School	Education	157,121	$ 245,000	$1,080,000	4700
Hunters Point No. II School Lot 10 - 95 Kiska Road	Education	112,167	125,000	137,000	4700
Ridgepoint Lands	Public Works	364,074	365,000		4700
Child Care Center No. 2	Social Services	20,647	36,000		4710
90' x 100' (Tank Site)	Water	9,000	17,000		4711
Neighborhood Facility	Real Estate	20,129	22,750		4711
Child Care Center No. 3	Social Services	7,500	6,000		4714
South Park Site	Park	166,878	550,000		4715
25' x 100' on Palou Ave. W. of Jennings St.	Public Works	2,500	2,500		4731
Tax Lot 46	Public Works	4,396	6,000		4756
Engine Co. #11, Truck Co. #17 1295 Shafter Ave.	Fire	10,000	20,000	237,500	4792
Vacant Land	Real Estate	220,000	220,000		4794/480
Yosemite Ave. Sewage Pumping Station	Public Works	3,000	6,000	335,000	4832
Ambulatory Health Care Center	Mayor	52,500	110,250		4849
Fitzgerald Ave. Sewage Pumping Station	Public Works	900	900	62,000	4884
Market Place 200' x 600'	Real Estate	120,000	12,000		4903
Double Rock School (Elementary)	Education	52,500	105,000		4909

VALUATION REPORT OF REAL PROPERTY OWNED BY THE CITY AND COUNTY OF SAN FRANCISCO

Areas expressed in square feet unless otherwise noted

July 1, 1974

LOCATION or NAME	DEPARTMENT	AREA	LAND	IMPROVEMENTS	BLOCK
Market Place 200' x 600'	Real Estate	120,000	$ 120,000	$	4920
Pedestrian Overpass	Public Works	2,556	10,000		4937
Bret Harte Elementary School Project #10	Education	199,374	397,500	1,160,000	4944 4964
Gilman & Griffin Playground	Recreation	306,053	300,000	5,000	4945 4963
N. Ingerson Ave. (2 Lots)	Real Estate	5,000	10,000		4964
N. Ingerson Ave. E. Hawes St.	Public Works	50	100		4964
Bay View Park	Park	26.114 Ac.	130,000		4977 4991
Bay Shore Boulevard (Lot 5-D)	Public Works	1,863	500		4991
Key Avenue (future extension)	Public Works	113,125	10,000		4991
Candlestick Park Extension	Public Works	50,966	114,650		4991
Candlestick Park	Park	77.36 Ac.	5,000,000	5,250,000	5000
Hunters Point Expressway (Remainder)	Public Works	5,357	1,500		5003
Harney Way (Remainder)	Public Works	23,936	7,500		5043 5048 5076
Hester Avenue (Remainder)	Public Works	2,995	4,500		5054-A
Bayshore Boulevard (Remainder)	Public Works	14,400	14,500		5067

VALUATION REPORT OF REAL PROPERTY OWNED BY THE CITY AND COUNTY OF SAN FRANCISCO

Areas expressed in square feet unless otherwise noted

LOCATION or NAME	DEPARTMENT	AREA	LAND	IMPROVEMENTS	BLOCK
Candlestick Cove School (Elementary)	Education	41,700	$ 80,000	$ 90,000	5090
Southeast Water Pollution Control Plant	Public Works	25.31 Ac.	2,200,000	7,550,000	5252 5262 5280/81
Public Wholesale Produce Market	Real Estate	729,194	2,160,000		5262,5264 5268/69 5282/84-A 5285-A
Consolidated Shops	Purchaser	88,427	250,000	900,000	5262
Corporation Yard	Electricity	148,148	287,000	257,000	5281
Corporation Yard	Water	249,773	500,000		5281 5303/04
115' on S/S Jerrold Ave. E. of Barneveld Ave., Pipe Yard	Fire	60,600	120,000		5286-A
17' Strip (Lot 4)	Real Estate	12,950	26,000		5286-A
Pump Station	Water	1,875	3,000		5308
Joseph Lee Playground	Recreation	80,000	120,000	303,000	5310
Burnett School (Elementary)	Education	40,000	60,000	771,000	5310
South San Francisco Opera House	Real Estate	17,900	125,000	25,000	5311
Southern Freeway (Remainder)	Public Works	7,300	18,000		5317
Bayview Offstreet Parking	Real Estate	7,000	31,000		5323
Southern Freeway (Remainder) (used as Mini Park)	Public Works	8,900	17,000		5331

VALUATION REPORT OF REAL PROPERTY OWNED BY THE CITY AND COUNTY OF SAN FRANCISCO

Areas expressed in square feet unless otherwise noted

LOCATION or NAME	DEPARTMENT	AREA	LAND	IMPROVEMENTS	BLOCK
Anna E. Waden Library (Bayview)	Library	7,378	$ 49,000	$ 235,000	5339
John Fremont Elementary School	Education	252,753	183,000	843,000	5346/47, 5351
Pelton Junior High School	Education	298,533	300,000	2,368,000	5351, 5379/80
Southern Freeway (Remainder)	Public Works	3,600	7,000		5350
Bayview School (Elementary)	Education	120,000	192,000	435,000	5356
Southern Freeway (Remainder)	Public Works	19,146	17,000		5368/69 5376/78
Sewer Right of Way	Public Works	2,500	1,000		5384-C
Bayshore Boulevard (Remainder)	Public Works	2,650	3,500		5392
Silver Terrace Playground	Recreation	244,372	105,000	118,000	5396
Model Cities - 1715 Yosemite	Mayor	2,000	10,000	27,000	5418
Bayview Playground	Recreation	149,558	250,000	9,000	5420
Traffic Island - Carroll & Quint	Public Works	2,331	1,200		5436
Bayview Parkway	Public Works	9,433	12,000		5473
Le Conte School (Elementary)	Education	64,153	130,000	422,000	5503
Bernal Park	Park	91,380	126,000		5516 (former)
Lot 8	Public Works	1,200	1,000		5528

VALUATION REPORT OF REAL PROPERTY OWNED BY THE CITY AND COUNTY OF SAN FRANCISCO

Areas expressed in square feet unless otherwise noted

LOCATION or NAME	DEPARTMENT	AREA	LAND	IMPROVEMENTS	BLOCK
Mullen Avenue Realignment	Public Works	13,700	$	$	5535, 5557
Bernal Heights Park	Park	20.253 Ac.	750,000		5548
Bernal Heights Boulevard (Area does not include open streets)	Public Works	48,232	45,000		5621/22 5632
17' Strip	Real Estate	192,405	6,000		5588-A
Warehouse Site	Education	183,126	378,000	323,000	5588-A, 5589-A
Chapman St. (Slope Protection)	Public Works	1,750	400		5629
Paul Revere Annex School (Elementary)	Education	49,223	121,500	335,000	5702
Bernal Heights Blvd. and Mayflower St. (Slope Protection)	Public Works	17,181	4,500		5641
Bernal Center Library	Education	10,270	15,000		5707
Bernal Center Library	Library	(See Education)		165,000	5707
Bernal Center	Recreation	32,818	50,000		5707
College Hill Reservoir	Water	346,850	600,000		5710
Holly Park	Park	326,700	375,000		5714-A (former)
Junipero Serra School (Elementary)	Education	34,730	70,000	238,000	5718

VALUATION REPORT OF REAL PROPERTY OWNED BY THE CITY AND COUNTY OF SAN FRANCISCO

Areas expressed in square feet unless otherwise noted

LOCATION or NAME	DEPARTMENT	AREA	LAND	IMPROVEMENTS	BLOCK
45' x 100' Engine Co. #32 194 Park St.	Fire	4,500	$ 9,000	$ 118,000	5720
Paul Revere School (Elementary)	Education	31,500	45,000	334,000	5728
Farmers' Market	Agriculture	173,151	180,000	175,000	5731/34
Islais Creek Lots	Water	22,757	40,000		5735
St. Mary's Playground	Recreation	589,367	400,000	400,000	5801
Islais Creek Lots	Water	10,600	21,200		5817, 5823
Mission Street Parcel	Public Works	1,164			5835
Islais Creek Lots, Lot 23	Water	6,500	13,000		5853
Bayview Health Center	Health	13,125	120,000	556,000	5881
Hillcrest School (Elementary)	Education	106,994	210,000	1,110,000	5911
Engine Co. #42, 2460 San Bruno Ave.	Fire	6,000	18,000	40,000	5924
Portola Playground	Recreation	216,000	435,000	108,000	5929/30
Undedicated Street	Public Works	376			5963-A
University Mound Reservoir	Water	34.326 Ac.	2,315,000		5973
Portola Offstreet Parking	Real Estate	5,100	22,900		5981
Portola Junior High School (Auditorium)	Education	216,000	385,000	972,000	5983

VALUATION REPORT OF REAL PROPERTY OWNED BY THE CITY AND COUNTY OF SAN FRANCISCO

Areas expressed in square feet unless otherwise noted

LOCATION or NAME	DEPARTMENT	AREA	LAND	IMPROVEMENTS	BLOCK
Edward Robeson Taylor School (Elementary)	Education	96,000	$ 120,000	$ 448,000	5985
Monroe School (Elementary)	Education	70,000	140,000	234,000	6010
Excelsior School (Elementary)	Education	60,000	120,000	352,000	6012
Munich St. Pump Station	Water	2,400	5,000		6024
Luther Burbank Junior High School (School Project #8)	Education	572,814	197,000	3,035,000	6071
Cleveland School (Elementary)	Education	60,000	120,000	168,000	6075
Engine Co. #43, 724 Brazil Ave.	Fire	5,000	10,000	45,000	6076
Excelsior Playground	Recreation	70,000	105,000	12,000	6088
W. Dwight & Goettingen	Recreation	24,000	12,000		6118
Woodrow Wilson High School	Education	774,018	1,550,000		6126
Dwight Street Parcel	Public Works	1,000	500		6130
El Dorado Home School	Education	203,492	400,000	260,000	6163/64, 6179
Wilde Ave. Reservoir	Water	14,839	30,000		6179
Lot 74 (Alpha & Wilde Ave.)	Public Works	1,800	4,000		6192
Engine Co. #18, 1298 Girard St.	Fire	6,000	12,000	55,000	6194
Sewer Easement, Somerset St.	Public Works	1,575	100		6199

VALUATION REPORT OF REAL PROPERTY OWNED BY THE CITY AND COUNTY OF SAN FRANCISCO

Areas expressed in square feet unless otherwise noted

LOCATION or NAME	DEPARTMENT	AREA	LAND	IMPROVEMENTS	BLOCK
Reis Tract Lots	Water	57,492	$ 46,000	$	6201/02, 6208
Alpha Street Parcel	Public Works	2,210	4,000		6203
John McLaren Park	Park	317.975 Ac.	4,755,000	25,000	6220
Southeast Junior High School	Education	486,435	800,000		6221
Southeast Junior High School	Public Works	116,000	200,000		6221
Reis Tract Lots	Water	15,000	22,500		6235
Visitacion Valley Community Center	Recreation	12,500	33,000	60,000	6237
Reis Tract Lots	Water	20,000	37,500		6238, 6247
Visitacion Valley Playground	Recreation	89,619	125,000	53,500	6253
Visitacion Valley School (Elem.)	Education	83,797	145,000	580,000	6254
Mission Substation Russia Ave. & London St.	Municipal Ry.	5,000	10,000		6272
Amazon Reservoir Tract	Hetch Hetchy	54.95 Ac.	3,400,000		6284-A
Crocker-Amazon Playground	Recreation	(See Hetch Hetchy)		120,000	6284-A
John McLaren School (Elementary)	Education	250,000	250,000	1,210,000	6316
Sewer R/W, Lot 16	Public Works	100	200		6323

VALUATION REPORT OF REAL PROPERTY OWNED BY THE CITY AND COUNTY OF SAN FRANCISCO

Areas expressed in square feet unless otherwise noted

LOCATION or NAME	DEPARTMENT	AREA	LAND	IMPROVEMENTS	BLOCK
Firehouse Site, 720 Moscow St.	Fire	$ 10,000	$ 55,000	$	6338
Sewer R/W	Public Works	1,111	1,111		6396
Guadalupe School (Elementary)	Education	88,081	132,000	255,000	6440
Longfellow Playground	Recreation	73,485	110,000	22,000	6474
Longfellow School (Elementary)	Education	88,909	135,000	205,000	6474
Guttenberg Sewer Easement	Public Works	1,080	1,080		6493
Noe Valley Offstreet Parking Site	Real Estate	5,700	20,000	15,250	6507
Mission Branch	Library	7,637	21,000	168,000	6515
24th & Capp Offstreet Parking	Real Estate	7,232	56,000	23,350	6517
Garfield Square	Park	127,400	256,000	468,000	6523
Mission Nursery (Child Care Center)	Education	25,850	139,000	5,000	6529
Noe Valley Branch	Library	9,120	12,500	89,000	6539
Clipper St. Buffer Strip	Public Works	4,342			6541/44
James Lick Junior High School	Education	127,680	250,000	1,500,000	6547
Engine Co. #13, 3880 26th St.	Fire	11,628	23,000	277,600	6551
Army Street Widening (Remainder)	Public Works	703	703		6567
Upper Noe Valley Playground	Recreation	109,440	164,000		6638

VALUATION REPORT OF REAL PROPERTY OWNED BY THE CITY AND COUNTY OF SAN FRANCISCO

Areas expressed in square feet unless otherwise noted

LOCATION or NAME	DEPARTMENT	AREA	LAND	IMPROVEMENTS	BLOCK
Kate Kennedy School (Elementary)	Education	41,040	$ 80,000	$ 250,000	6640
Fairmount School (Elementary)	Education	126,054	215,000	220,000	6657
Sewer Right of Way, Lot 13	Public Works	790	800		6657
Mission Freeway & Bernal Cut, Lot 18	Public Works	266	9,000		6657
Bernal Cut (slope protection)	Public Works	139,128	1,500		*
* Includes Blocks 6661, 6687, 6689, 6691, 6692, 6719, 6723					
Fairmount Plaza	Park	27,094	27,000		6682-A
O'Shaughnessy Blvd. (future widening)	Public Works	28,110	18,000		6706
San Jose Avenue (slope protection)	Public Works	9,983	10,000		6719
San Jose Avenue (remainder)	Public Works	3,781	5,500		6723
San Jose Avenue (slope protection)	Public Works	17,514	35,000		6725
College Hill Station	Water	2,386	10,000		6725
Bosworth Street (future widening)	Public Works	4,250	10,000		6733-A
N.E. Bosworth & Elk (open space)	Public Works	24,238	28,500		6733-A
Bosworth Street (remainder)	Public Works	27,880	62,750		6736
Sewer R/W (for sewer access)	Public Works	14,902	15,000		6736, 6738
Bosworth Street (Remainder)	Public Works	55,019	140,000		6738,6743 6744

VALUATION REPORT OF REAL PROPERTY OWNED BY THE CITY AND COUNTY OF SAN FRANCISCO

Areas expressed in square feet unless otherwise noted

July 1, 1974

LOCATION or NAME	DEPARTMENT	AREA	LAND	IMPROVEMENTS	BLOCK
Sewer R/W (for sewer access)	Public Works	8,488	$ 15,000	$	6745
Bosworth Street (Remainder)	Public Works	7,981	25,500	45,000	6752
Glen Park School (Elementary)	Education	80,000	120,000	537,000	6757
Sewer R/W (for sewer access)	Public Works	5,000	5,000		6765
Sewer R/W (for sewer access)	Public Works	3,500	3,500		6770
Lamartine Street Sewer R/W	Public Works	5,000	12,000		6786
Alemany Blvd. (Remainder)	Public Works	374	200		6786-A
Excelsior Library	Library	10,000	75,000	210,000	6797
20' Strip along E. Line Junipero Serra Boulevard (Parcel #57, Water Dept. Report)	Water	144,271	150,000		6900
Lunada Court	Public Works	541	550		6912-A
Corona Court	Public Works	1,000	1,000		6913-A
Entrada Court	Public Works	16,513	15,525		6917-B
Geneva Avenue (Remainder)	Public Works	28,646	107,000		6946/48
San Jose & Ocean Avenues	Municipal Ry.	334,802	700,000	313,000	6949
Alemany Blvd., Lot 11-C (Remainder)	Public Works	3,440	13,750		6954

VALUATION REPORT OF REAL PROPERTY OWNED BY THE CITY AND COUNTY OF SAN FRANCISCO

Areas expressed in square feet unless otherwise noted

LOCATION or NAME	DEPARTMENT	AREA	LAND	IMPROVEMENTS	BLOCK
Balboa High School	Education	446,040	$ 900,000	$2,830,000	6958-A
Alemany Emergency Hospital and Health Center	Health	7,112	17,500	136,000	6959
James Denman Junior High School	Education	251,777	347,000	1,450,000	6961
San Miguel School (Elementary)	Education	134,236	202,000	900,000	6961/62
Geneva Ave. (Remainder)	Public Works	15,467	49,000		6964 6971-A
Geneva & San Jose Ave. Carhouse Office - Substation	Municipal Ry.	146,500	300,000	421,000	6972
San Jose Ave. (between Geneva and Niagara) Paint Shop	Municipal Ry.	76,798	180,000	60,000	6973
Farragut School (Elementary)	Education	61,875	92,000	260,000	6985
Junipero Serra (Remainder)	Public Works	2,400	4,000		7000
Geneva Ave. (Remainder)	Public Works	270	500		7029
Ocean View Playground	Recreation	448,000	1,200,000	400,000	7068
Jose Ortega Home School	Education	197,500	600,000	373,000	7073/75
Merced Heights	Park	35,000	49,000		7074

VALUATION REPORT OF REAL PROPERTY OWNED BY THE CITY AND COUNTY OF SAN FRANCISCO

Areas expressed in square feet unless otherwise noted

LOCATION or NAME	DEPARTMENT	AREA	LAND	IMPROVEMENTS	BLOCK
Byxbee Playground	Recreation	45,000	$ 120,000	$ 21,000	7078
Mini Park	Park	3,750	22,000	14,000	7090
Cayuga District Playground	Recreation	126,990	370,000	19,500	7095-A 7095-B 7096-A 7096-B
Alemany Blvd. (Remainder)	Public Works	15,290	30,000		7096-B
Sheridan School (Elementary)	Education	70,000	140,000	350,000	7105
117 Broad St.	Fire	3,125	4,500	52,000	7113
Brotherhood Way (open space)	Public Works	825,026	940,000		*
* Includes Blocks 7116/22, 7124/25, 7126-B, 7127/28, 7130/36					
Engine Co. #33, 8 Capitol Ave.	Fire	15,681	12,500	300,000	7147
Alemany Blvd. (Remainder)	Public Works	7,123	7,132		7149/50
Palmetto Ave. (Remainder)	Public Works	4,150	4,150		7153/54
Sewer R/W (for sewer access)	Public Works	2,500	2,500		7156
Mini Park	Park	2,500	9,500	15,000	7160
Hillcrest and Ocean View Lots	Water	5,049	5,000		7173/74
Central Pump Station (Sloat Blvd. - 22nd to 23rd Aves.) (Auxiliary Firehouse)	Water	213,880	600,000	50,000	7206

VALUATION REPORT OF REAL PROPERTY OWNED BY THE CITY AND COUNTY OF SAN FRANCISCO

Areas expressed in square feet unless otherwise noted

LOCATION or NAME	DEPARTMENT	AREA	LAND	IMPROVEMENTS	BLOCK
Right of Way	Municipal Ry.	78,032	$ 225,000	$	7222-A 7226 7228/29
Sloat & Junipero Serra (open space)	Public Works	13,800	50,000		7222A & B
Lakeside Village Parking Sites	Real Estate	16,050	65,000	42,000	7225 7226
Merced Branch	Library	12,966	39,000	135,000	7236
Junipero Serra Playground	Recreation	65,682	195,000	95,000	7237
Stairway & Pedestrian Subway	Public Works	336	350		7243
Fleishhacker Playground & Zoo	Park	146.185 Ac.	4,380,000		7281
7.69 Ac. of above, 99 year Deed to State of California for Armory purposes. 4.901 Ac. reserved temporarily for Housing Units of U.S.A.					
Fleishhacker Zoo				2,425,000	
Fleishhacker Pool and Playfield				750,000	
Ft. Funston	Park	116.394 Ac.	2,125,000		7282
Lakeshore Sewage Pumping Station	Public Works	5,097	600	354,000	7283
Lake Merced Lands (within City and County) including 368 Acres of Lake area)	Water	700.480 Ac.	15,120,000		7283 7380
Pistol Range	Police	(See Water Dept.)		115,000	7283

VALUATION REPORT OF REAL PROPERTY OWNED BY THE CITY AND COUNTY OF SAN FRANCISCO

Areas expressed in square feet unless otherwise noted

July 1, 1974

LOCATION or NAME	DEPARTMENT	AREA	LAND	IMPROVEMENTS	BLOCK
Harding Municipal Golf Course 18 Hole Championship Course with 9 Hole Practice Course	Park	(Part of Lake Merced lands, above)		$ 45,000	7283
Lakeside School Site (S. Eucalyptus Drive, 24th to 25th Avenues)	Education	43,560	$ 50,000		7295
Recreational Area	Recreation	108,900	400,000		7295
Engine Co. #30 390 Buckingham Way	Fire	10,692	30,000	220,000	7296
Lakeshore School (Elementary)	Education	243,936	700,000	796,000	7298
Lowell High School	Education	27.30 Ac.	3,600,000	4,200,000	7298
Lot 4, Frederick Burke Elementary School, 700 Font Blvd., under San Francisco State College	Education	108,900	300,000	1,000,000	7299
Stairway and Pedestrian Subway	Public Works	660	650		7320
Park Merced Sewage Pumping Station	Public Works	5,080	10,000	135,000	7333
Douglass Playground	Recreation	315,462	72,500	6,500	7500
Diamond Heights School (Elementary)	Education	195,114	195,114		7521
Geo. Christopher Playground	Recreation	292,832	219,624		7521
Diamond Heights School Site	Education	33,926	24,427		7539
Walter Haas Playground	Recreation	161,962	80,981		7540

VALUATION REPORT OF REAL PROPERTY OWNED BY THE CITY AND COUNTY OF SAN FRANCISCO

Areas expressed in square feet unless otherwise noted

LOCATION or NAME	DEPARTMENT	AREA	LAND	IMPROVEMENTS	BLOCK
Engine Co. #7, 80 Digby St.	Fire	10,360	$ 16,500	$ 310,000	7540
Fairmount Plaza Extension	Park	4,753	5,385		7542
GLEN PARK CANYON LANDS		101.113 Ac.	450,000		7560/61
Diamond Heights High School Site	Education	(See "Lands")			
Glen Park Day Camp	Park	(See "Lands")			
O'Shaughnessy Blvd. (slope protection)	Public Works	(See "Lands")			
Glen Park Reservoir Land	Hetch Hetchy	(See "Lands")			
Glen Park Playground	Recreation	(See "Lands")	157,000	112,800	

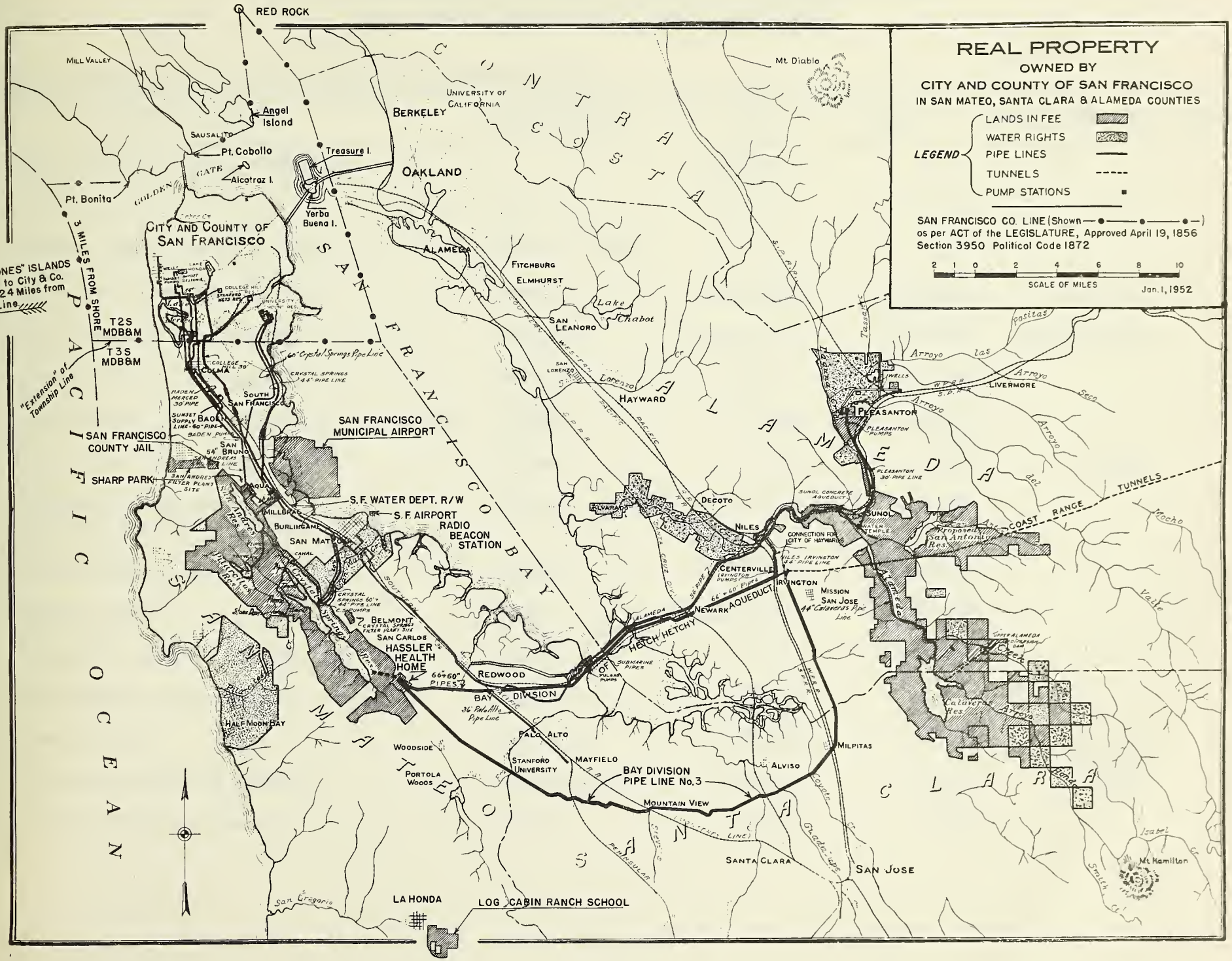
REAL PROPERTY
OWNED BY
CITY AND COUNTY OF SAN FRANCISCO
IN SAN MATEO, SANTA CLARA & ALAMEDA COUNTIES
LEGEND
LANDS IN FEE
WATER RIGHTS
PIPE LINES
TUNNELS
PUMP STATIONS
SAN FRANCISCO CO. LINE (Shown —•——•——•—)
as per ACT of the LEGISLATURE, Approved April 19, 1856
Section 3950 Political Code 1872
SCALE OF MILES
Jan. 1, 1952
RED ROCK
MILL VALLEY
Angel Island
SAUSALITO
Pt. Cobello
Treasure I.
Alcatraz I.
Pt. Bonita
GOLDEN GATE
Yerba Buena I.
CITY AND COUNTY OF SAN FRANCISCO
"FARRALONES" ISLANDS Attached to City & Co. of S.F. – 24 Miles from County Line
3 MILES FROM SHORE
T2S MDB&M
T3S MDB&M
"Extension" of Township Line
SAN FRANCISCO COUNTY JAIL
SHARP PARK
UNIVERSITY OF CALIFORNIA
BERKELEY
OAKLAND
ALAMEDA
FITCHBURG
ELMHURST
SAN LEANORO
Lake Chabot
HAYWARD
Mt. Diablo
LIVERMORE
PLEASANTON
SAN FRANCISCO MUNICIPAL AIRPORT
S.F. WATER DEPT. R/W
S.F. AIRPORT
RADIO BEACON STATION
MILLBRAE
BURLINGAME
SAN MATEO
BELMONT
SAN CARLOS
HASSLER HEALTH HOME
HALF MOON BAY
REDWOOD
BAY DIVISION
PALO ALTO
STANFORD UNIVERSITY
MAYFIELD
WOODSIDE
PORTOLA WOODS
BAY DIVISION PIPE LINE No. 3
MOUNTAIN VIEW
ALVISO
MILPITAS
SANTA CLARA
SAN JOSE
Mt. Hamilton
LA HONDA
LOG CABIN RANCH SCHOOL
DECOTO
NILES
CENTERVILLE
IRVINGTON
NEWARK
AQUEDUCT
HETCH HETCHY
Mission San Jose
COAST RANGE
TUNNELS
PACIFIC OCEAN
SAN FRANCISCO BAY
CONTRA COSTA
SAN MATEO
SANTA CLARA
ALAMEDA

VALUATION REPORT OF REAL PROPERTY OWNED BY THE CITY AND COUNTY OF SAN FRANCISCO

Areas expressed in square feet unless otherwise noted

July 1, 1974

LOCATION or NAME	DEPARTMENT	AREA	LAND	IMPROVEMENTS	BLOCK
SAN MATEO COUNTY PROPERTY		Acres			
Sharp Park	Park	454.72	$ 682,000	$ 80,000	
Harney Way, Access Road	Public Works	2.07	7,000		
Hassler Hospital	Health	292.816	2,000,000	150,000	
San Francisco Airport	Airport	4,893.00	2,011,500	48,588,500	
Radio Range Station Site	Airport	40.00	1,600		
Old Right of Way (Street Car Line)	Water	57.893	365,000		
Millbrae Power House	Water	0.734	12,500	15,000	
Booster Pump Station Baltimore Way & Cordova St.	Water	0.079	2,500		
Lake Merced Lands	Water	11.25	22,000		
Water Lands	Water	23,103.223	3,995,000		
Bay Div. Pipe Line No. 3	Water	54.915	181,000		
Hillsborough Aqueduct & P/L R/W	Water	10.057	27,000		
Jail Site	Sheriff	158.000	80,000	640,000	
Log Cabin Ranch School	Juvenile Ct.	612.377	62,000	200,000	
Filoli Estate Lands	Water	63.32	3,420		

VALUATION REPORT OF REAL PROPERTY OWNED BY THE CITY AND COUNTY OF SAN FRANCISCO

Areas expressed in square feet unless otherwise noted

LOCATION or NAME	DEPARTMENT	AREA	LAND	IMPROVEMENTS	BLOCK
ALAMEDA COUNTY PROPERTY					
		Acres			
Aqueduct Lands and rights of way, including Corral Hollow and Newark-San Lorenzo Pipe Line rights of way	Hetch Hetchy		$ 182,410		
Electric transmission line lands and rights of way			31,600		
Alameda County lands	Water	24,570.55	1,499,425		
Bay Division Pipe Line No. 3	Water	59.407	59,850		
SANTA CLARA COUNTY PROPERTY					
Santa Clara County Lands	Water	14,027.8	1,445,247		
Bay Division Pipe Line No. 3	Water	148.674	290,000		
Water Rights	Water		1,610,000		

VALUATION REPORT OF REAL PROPERTY OWNED BY THE CITY AND COUNTY OF SAN FRANCISCO

Areas expressed in square feet unless otherwise noted

LOCATION or NAME	DEPARTMENT	AREA	LAND	IMPROVEMENTS	BLOCK
SAN JOAQUIN COUNTY PROPERTY					
Aqueduct and Electric transmission line lands and rights of way, including Corral Hollow Pipe Line right of way	Hetch Hetchy		$ 25,825		
Electric transmission line lands and rights of way			3,600		
STANISLAUS COUNTY PROPERTY					
Aqueduct and transmission line lands and rights of way	Hetch Hetchy		273,017		
Electric transmission line rights of way			4,950		

VALUATION REPORT OF REAL PROPERTY OWNED BY THE CITY AND COUNTY OF SAN FRANCISCO

Areas expressed in square feet unless otherwise noted

LOCATION or NAME	DEPARTMENT	AREA	LAND	IMPROVEMENTS	BLOCK
TUOLUMNE COUNTY PROPERTY					
	Hetch Hetchy				
Reservoir lands, rights of way, etc.			$1,052,000	$	
Other reservoir lands			205,600		
Aqueduct, power plant and regulating reservoir lands and rights of way			56,000		
Electric transmission line lands and rights of way			3,320		
Hetch Hetchy Railroad lands and rights of way			19,900		
Camp Mather	Recreation	(See Hetch Hetchy)		25,000	

VALUATION REPORT OF REAL PROPERTY OWNED BY THE CITY AND COUNTY OF SAN FRANCISCO

July 1, 1974

Areas expressed in square feet unless otherwise noted

LOCATION or NAME	DEPARTMENT	AREA	LAND	IMPROVEMENTS	BLOCK
OTHER COUNTIES PROPERTY			$	$	
FUHRMAN BEQUEST					
Monterey County	Park-Library	40 Ac.	$ 100		
Fresno County	Park-Library	40 Ac.	800		
Kern County	Park-Library	1,440 Ac.	48,420		
WATER SUPPLIES					
Rights of Way and Easements	Water	321.983 Ac.	640,000		
All Counties outside San Francisco	Hetch Hetchy	6,580.211 Ac.		132,763,300	
SPAIN					
Birthplace of Venerable Fray Junipero Serra	Real Estate	2,321			

Documents
Annual Report of
2/SF
1975
E3

REAL PROPERTY 1975

OWNED BY THE CITY AND COUNTY OF SAN FRANCISCO

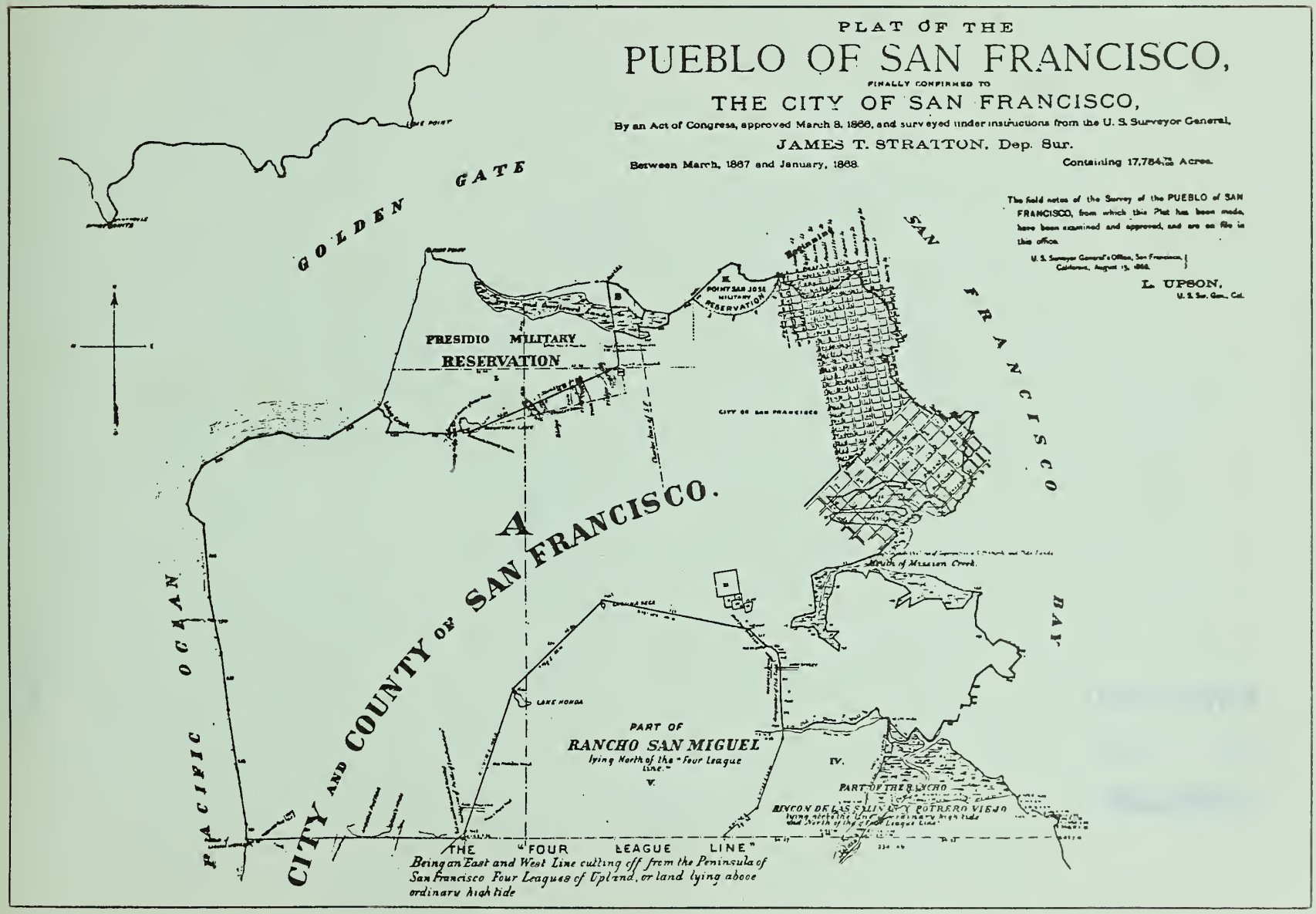

REAL ESTATE DEPARTMENT

CITY AND COUNTY OF SAN FRANCISCO

CITY AND COUNTY OF SAN FRANCISCO

REAL ESTATE DEPARTMENT

September 30, 1975

To the Honorable Mayor, the Controller,
the Chief Administrative Officer, and
the Supervisors of the City and County
of San Francisco

REAL PROPERTY
OWNED BY THE CITY AND COUNTY

Pursuant to Section 7.400 of the Charter, I have prepared and transmit herewith a report, as of July 1, 1975, of each parcel and improvement of real property owned by the City and County of San Francisco, Community College District, and by the San Francisco Unified School District.

Properties under the jurisdiction of the Port Commission are shown as one holding and do not include dedicated street areas. Values shown are those carried on Port Commission inventory. Areas under the Department of Public Works do not include dedicated street areas in the City and County. Though the Recreation and Park Departments have been merged, this report shows the lands of such former departments separately.

All areas shown on the following pages are expressed in square feet unless otherwise noted.

With the exception of the BIRTHPLACE OF FRAY JUNIPERO SERRA in the village of Petra on the Island of Mallorca, Spain, all real properties owned by the City are situated in San Francisco or in other counties in the State of California, as follows:

HETCH HETCHY WATER SUPPLY in Tuolumne, Stanislaus, San Joaquin, Alameda, and San Mateo Counties.

WATER DEPARTMENT in Alameda, Santa Clara, and San Mateo Counties.

SAN FRANCISCO INTERNATIONAL AIRPORT, HASSLER HOSPITAL, SHARP PARK, LOG CABIN RANCH SCHOOL and COUNTY JAIL in San Mateo County.

PARK-LIBRARY oil lands in Monterey, Fresno, and Kern Counties (Fuhrman Bequest).

Respectfully submitted,

Wallace Wortman

WALLACE WORTMAN
Director of Property

COUNTY BOUNDARY OF SAN FRANCISCO (CITY AND COUNTY) AS

DEFINED IN SECTION 23138 OF THE GOVERNMENT CODE OF CALIFORNIA

Beginning at the southwest corner, being the northwest corner of San Mateo, in the Pacific Ocean, on the extension of northern line of T. 3 S., of Mount Diablo base; thence northerly along the Pacific Coast, to its point of intersection with the westerly extension of the low-water line on the northern side of the entrance to San Francisco Bay, being the southwest corner of Marin and northwest corner of San Francisco; thence easterly,through Point Bonita and Point Cavallo,to the most southeastern point of Angel Island, all on the line of Marin; thence northerly, along the easterly line of Marin, to the northwest point of Golden Rock (also known as Red Rock), being a common corner of Marin, Contra Costa, and San Francisco, thence due southeast four and one-half statute miles to a point established as the corner common to Contra Costa, Alameda, and San Francisco; thence southeasterly, on the western line of Alameda County to a point on the north line of T. 3 S, R.4 W, M.D.B. & M.; thence westerly on the township lines and an extension thereof to the place of beginning. The islands known as the Farralones (Farallons) are apart of said city and county.

* * * * * * * * * * * * * * * * * * * *

GOVERNMENT CODE OF CALIFORNIA - SECTION 23075:

"In", "to", or "from", the ocean shore mean a point three miles seaward from the shore. "Along", "with", "by", or "on" the ocean shore, mean on a line parallel with and three miles seaward from the shore.

* * * * * * * * * * * * * * * * * * * *

Location of Steeple on San Francisco City Hall Dome (as per U. S. C. & G. Survey):

North Lat. 37° 46' 45.629" Long. 122° 25' 05.286" West.

• REAL PROPERTY •

Owned by the City and County of San Francisco

Wallace Wortman . . . . . Director of Property

July 1, 1975

DEPARTMENT or COMMISSION	Land Area Acres	VALUATION Book Value: Land	Improvements	Total
Under the Mayor				
Mayor	3.932	$ 269,980	$ 1,212,000	$ 1,481,980
Education	458.048	49,788,991	103,210,329	152,999,320
Community College	60.924	4,649,200	7,758,000	12,407,200
Fire	34.285	2,892,700	12,305,100	15,197,800
Park - San Francisco	2,346.321	165,614,925	36,934,300	202,549,225
Outside San Francisco	1,241.720	706,660	80,000	786,660
Recreation - San Francisco	259.414	17,378,805	8,250,900	25,629,705
Tuolumne County			25,000	25,000
Police	3.361	453,000	940,000	1,393,000
Library - San Francisco	6.366	1,536,000	5,523,500	7,059,500
Outside San Francisco	760.000	24,660		24,660
Social Services	0.271	118,000		118,000
Retirement System	0.095	40,000	34,000	74,000
War Memorial	5.465	2,400,000	12,600,000	15,000,000
Port Commission	1,905.417	66,418,738	46,676,041	113,094,779
Public Utilities				
Hetch Hetchy - San Francisco	76.650	3,957,350		3,957,350
Outside San Francisco	6,559.297	1,828,222	132,763,300	134,591,522
Municipal Railway	44.732	5,650,704	4,461,000	10,111,704
Water - San Francisco	888.467	26,983,700	4,599,800	31,583,500
Outside San Francisco	62,279.441	10,121,852	15,000	10,136,852
Airport - San Mateo County	4,933.000	2,013,100	48,588,500	50,601,600
Under the Chief Administrative Officer				
Electricity	3.699	332,000	382,000	714,000
Health - San Francisco	87.854	3,799,400	25,434,000	29,233,400
San Mateo County	292.816	2,000,000	150,000	2,150,000
Public Works - San Francisco	178.623	12,204,924	24,255,800	36,460,724
San Mateo County	2.070	7,000		7,000
Purchasing	2.956	423,100	1,370,350	1,793,450
Real Estate - San Francisco	87.222	18,166,419	66,441,404	84,607,823
Fr. Serra Birthplace - Spain	0.053			
Agriculture	3.975	180,000	175,000	355,000
Elective Officers				
Sheriff - San Mateo County	158.000	80,000	640,000	720,000
Courts				
Juvenile Court - San Francisco	13.940	285,000	4,560,000	4,845,000
San Mateo County	612.377	62,000	200,000	262,000
TOTALS	83,310.791 Ac.	$ 400,386,430	$ 549,585,324	$ 949,971,754

Note: Areas of all public and privately owned lands in San Francisco:

Mainland	28,918 Ac.	Alcatraz Island	22 Ac.
Reclaimed Tidelands	170 "	Angel Island (Portion)	9 "
Treasure Island (Filled Area)	406 "	Red Rock Island (Portion)	3 "
Yerba Buena Island	155 "	Farralones Islands	120 "
		Bay and Ocean Water	53,035 "
TOTAL	82,838 Ac.		

REAL PROPERTY OWNED BY THE CITY AND COUNTY OF SAN FRANCISCO

DESCRIPTION	JURISDICTION	AREA	LAND	IMPROVEMENTS	BLOCK
Port Lands	Port Commission	1,902.24 Ac	$66,155,788	$46,676,041	*

*Includes Blocks 1/7, 15/17, 35/37, 57, 58, 82, 109, 110, 137/140, 201, 410, 410A, 436B, 445A, 446, 460A, 3742, 3743, 3769/3771, 3791, 3792, 3801, 3802, 3809, 3810, 3838/3840, 3850/3852, 3880, 3892, 3899, 3940, 3941, 4048, 4052, 4110, 4111, 4175, 4232, 4238/4241 4244, 4303, 4304, 4347A, 4349, 4358, 4501, 4502A, 4580, 4572, 4579, 4586, 4587, 4596, 4597, 4598, 4604A, 4605/4607, 4622, 4629A, 4805, 4813, 4814, 4825/4827, 4832, 5203

Note: Area shown is preliminary. Lands are to be surveyed and monumented pursuant to the Burton Act.

Aquatic Park	Park	31 Ac	2,600,000	1,300,000	1, 8,
Hyde St Sewage Pumping Station	Public Works			66,000	405/6
Cable Car Turntable	Municipal Ry			115,000	407/8 426/42 429,45
Kirkland Bus Yard 2301 Stockton St	Municipal Ry	113,437	450,000	287,000	19
North Point Sewage Treatment Plant 111 Bay St	Public Works	283,137	1,100,000	9,000,000	33/34 38/39
Francisco Junior High School 2190 Powell St	Education	110,654	390,000	525,000	40, 53
Francisco Street Reservoir Hyde & Francisco	Water	143,344	860,000	160,000	46/47
15' x 137'6" NW Chestnut & Kearny	Park	2,062	300		55
Lombard Street Reservoir SW Hyde & Lombard	Water.	113,465	900,000		70
S.B. Cooper School (Elementary) 2245 Jones St	Education	30,612	107,000	212,500	72

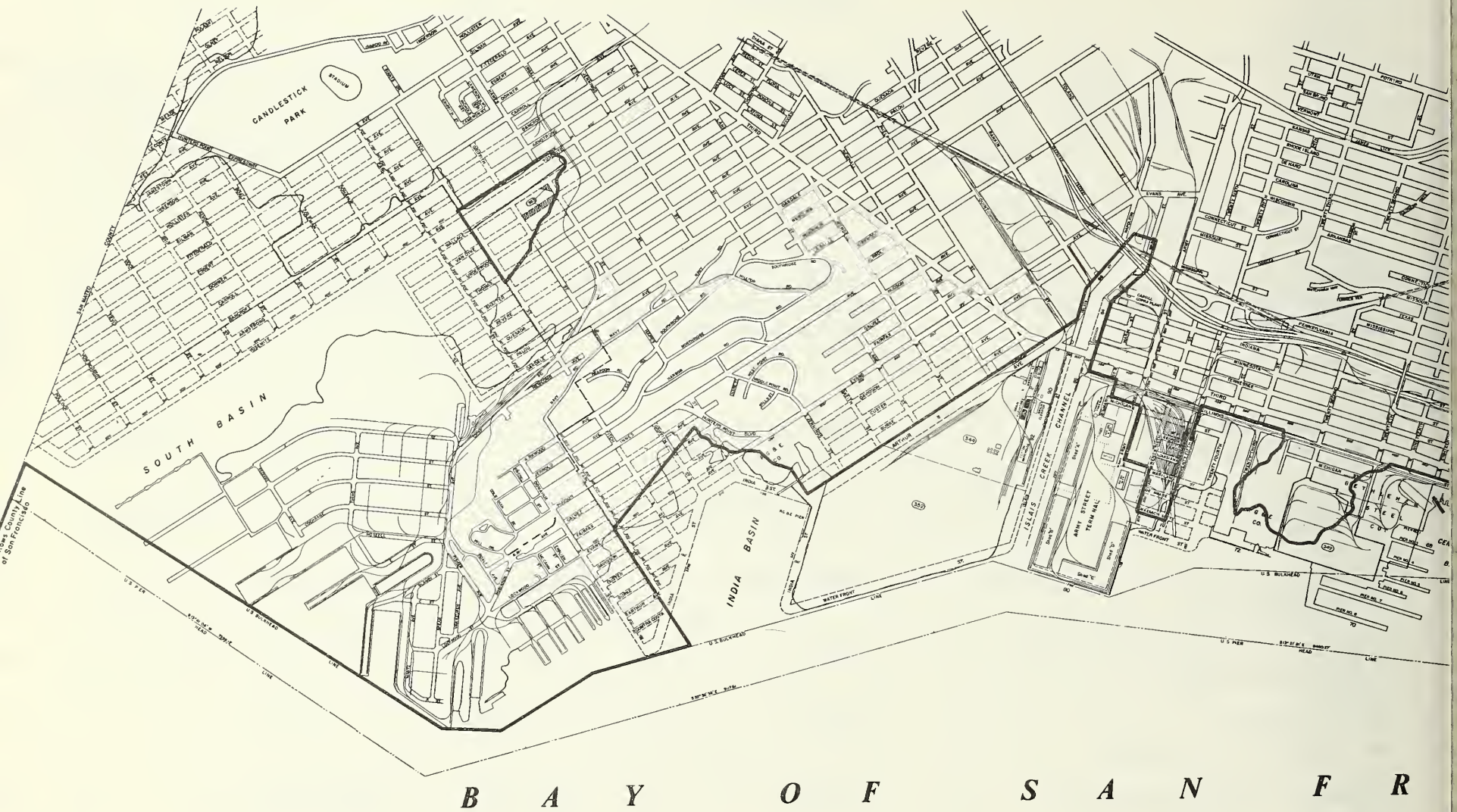
CANDLESTICK PARK
STADIUM
SOUTH BASIN
INDIA BASIN
ISLAIS CREEK CHANNEL
ARMY STREET TERMINAL
U.S. BULKHEAD
WATER FRONT LINE
U.S. PIER
HEAD LINE
Sues County Line of San Francisco

B A Y O F S A N F R

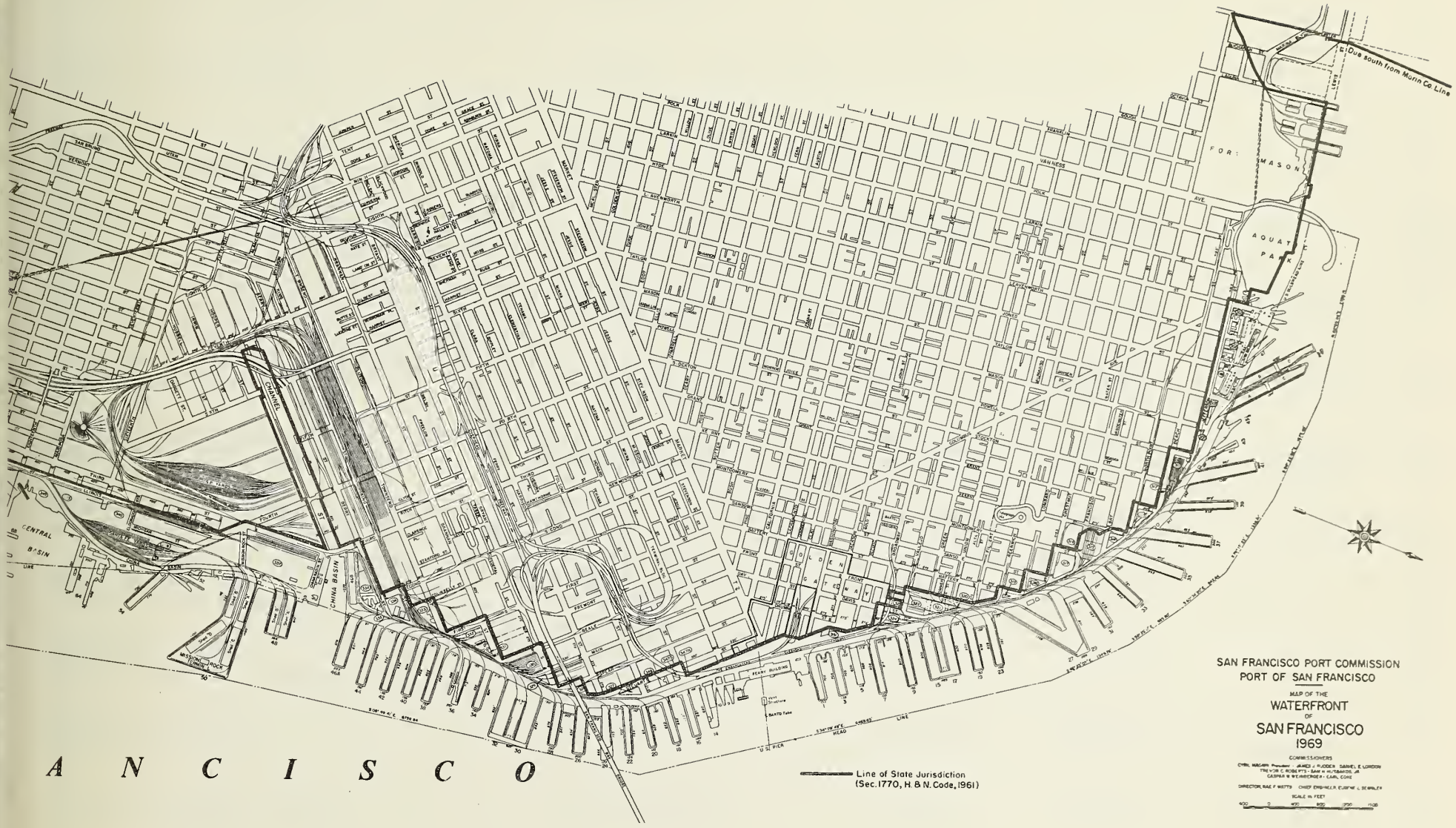
SAN FRANCISCO PORT COMMISSION
PORT OF SAN FRANCISCO
MAP OF THE
WATERFRONT
OF
SAN FRANCISCO
1969
COMMISSIONERS
SCALE IN FEET
Line of State Jurisdiction
(Sec. 1770, H. & N. Code, 1961)
A N C I S C O
CENTRAL BASIN
CHANNEL
CHINA BASIN
FOR: MASON
AQUATIC PARK
FERRY BUILDING
BAY TO BREAKERS
MARKET
FOURTH
FIRST
FREMONT
BEALE
MAIN
EAST
SPEAR
STEUART
GRAND
MISSION ROCK
U.S. PIER
HEAD
LINE
E. Due south from Marin Co. Line

REAL PROPERTY OWNED BY THE CITY AND COUNTY OF SAN FRANCISCO

DESCRIPTION	JURISDICTION	AREA	LAND	IMPROVEMENTS	BLOCK
North Beach Playground SE Lombard & Mason	Recreation	109,787	$ 380,000	$ 300,000	75
North Beach Branch 2000 Mason St.	Library (See Recreation Department)			193,000	75
Station 28 1814 Stockton St	Fire	2,782	8,000	256,000	77
Pioneer Park and Telegraph Hill	Park	196,885	2,350,000	200,000	78/79 86/87
Garfield School (Elementary) 420 Filbert St	Education	34,422	120,000	209,500	87
Hancock School (Elementary) 940 Filbert St	Education	29,475	88,000	433,000	92
Michelangelo Playground & Center Greenwich nr Jones	Education Recreation	18,906	65,000	11,600 4,000	93
Washington Square SW Filbert & Stockton	Park	98,500	500,000	3,000	102
Mini Park W Hyde 80 N Vallejo	Park	4,391	84,000		124
Coolbrith Park NE Vallejo and Taylor	Park	18,906	75,000		128
Central Station 766 Vallejo St	Police	12,785	96,000	18,000	130
Vallejo Street Garage 766 Vallejo St	Real Estate	1,343	30,000	937,725	130
Washington Irving School (Elem) 350 Broadway St	Education	27,557	125,000	178,500	143

DESCRIPTION	JURISDICTION	AREA	LAND	IMPROVEMENTS	BLOCK
Jean Parker School (Elementary) 840 Broadway St	Education	26,900	$ 95,000	$ 400,000	148
Broadway Tunnel (Remainder)	Public Works	2,980	7,500		154,155 158
Station 2 1340 Powell St	Fire	4,608	18,600	210,000	160
Spring Valley School (Elementary) 1451 Jackson St	Education	41,250	125,000	388,500	186
Cable Car Power House 1201 Mason St	Municipal Ry	39,646	140,000	120,000	190
Chinatown Branch Library 1135 Powell St	Library	9,453	33,000	175,000	191
Commodore Stockton Annex II 950 Clay St	Education	10,650	37,500	130,000	192
Washington & Drumm Sewer Pump Sta	Public Works	12,613	117,800		203
Golden Gateway Plaza & Public Park Alcoa Bldg	Park		163,500	807,000	204
Golden Gateway Garage 250 Clay St	Real Estate	119,145	926,500	5,000,000	204
Station 13 530 Sansome St	Fire	8,939	625,000	1,000,000	206
Washington St (Remainder) SW Washington & Montgomery	Public Works	4,821	500,000		208
Chinese Education Center 646 Clay St	Education	0.136 Ac	350,000	50,000	208

REAL PROPERTY OWNED BY THE CITY AND COUNTY OF SAN FRANCISCO

DESCRIPTION	JURISDICTION	AREA	LAND	IMPROVEMENTS	BLOCK
Portsmouth Square	Park	57,530	$ 840,000	$	209
Portsmouth Square Garage 733 Kearny St	Real Estate			3,057,000	
Commodore Stockton School (Elem) 950 Clay St	Education	68,870	225,000	1,000,000	211
Chinese Recreation Center SW Washington & Mason	Recreation	28,359	75,000	426,000	213
Station 41 1325 Leavenworth St	Fire	2,956	15,000	143,000	216
Jones Street Tank & Tank House 1239 Jones St	Fire	8,177	50,000	35,000	220
Chinese Playground Sacramento & Waverly Pl	Recreation	25,724	80,000	5,000	225
Embarcadero Plaza	Park	3.619 Ac	500,000	1,750,000	233,371
Collis P. Huntington Park NE California & Taylor	Park	46,750	1,700,000	5,000	245
St. Mary's Square California nr Grant	Park	36,849	550,000	1,375,000	258
St. Mary's Square Garage 433 Kearny St	Real Estate	24,702	450,000	760,000	258
Chief Sullivan Memorial Home 870 Bush St	Fire	7,139	60,000	45,000	274
Sutter-Stockton Garage 330 Sutter St	Real Estate	69,869	1,235,000	3,700,000	286
Excess Property Harland & Mark Lane	Public Works	953	10,000		287

REAL PROPERTY OWNED BY THE CITY AND COUNTY OF SAN FRANCISCO

DESCRIPTION	JURISDICTION	AREA	LAND	IMPROVEMENTS	BLOCK
Office Building 425 Mason St	Water	4,650	$ 140,000	$ 425,000	306
Union Square Union Square Garage 330 Post St	Park Real Estate	113,438	8,000,000	1,550,000	308
Ellis-O'Farrell Garage 123 O'Farrell St	Real Estate	33,687	2,000,000	625,000	327
S.F.F.D. Headquarters 260 Golden Gate Ave	Fire	15,136	121,000	1,115,000	345
Power House, Civic Center NE Larkin & McAllister	Public Works	7,656	75,000	80,000	347
Seventh Street Extension SE 7th & McAllister	Public Works	617	9,250		351
Library, Civic Center SE Larkin & McAllister	Library	90,259	900,000	2,500,000	353
Marshall Square & City Planning 100 Larkin	Real Estate	90,259	900,000	102,000	354
Pumping Station (Fort Mason)	Fire			375,000	409
Galileo Senior High School 1055 Bay St	Education	211,200	1,266,000	1,450,000	454,475
Marina Junior High School 3500 Fillmore St	Education	281,180	1,400,000	2,050,000	468-A
Funston Playground (Lobos Square) Chestnut at Buchanan	Recreation	524,878	2,625,000	310,000	469
Marina Branch Chestnut nr Webster	Library	6,000	30,000	192,000	469

REAL PROPERTY OWNED BY THE CITY AND COUNTY OF SAN FRANCISCO

DESCRIPTION	JURISDICTION	AREA	LAND	IMPROVEMENTS	BLOCK
Marina Offstreet Parking 3234 Pierce St	Real Estate	13,750	$ 239,166	$ 35,000	490
Yerba Buena School (Elementary) 2110 Greenwich St	Education	52,969	265,000	192,000	509
Police Youth Program 2475 Greenwich St	Police	9,300	37,000	52,000	513
Station 16 2251 Greenwich St	Fire	5,760	23,000	148,000	515
Allyne Park NW Gough & Green	Park	32,016	380,000		544
Sherman School (Elementary) 1651 Union St	Education	75,625	302,000	450,000	545
Golden Gate Valley Branch 1801 Green St	Library	6,229	25,000	140,000	554
Helen Wills Playground Helen Wills Playground SW Broadway & Larkin	Education Recreation	18,700 17,373	75,000 80,000	 5,000	573
Station 4 1648 Pacific Ave	Fire	3,830	15,000	73,500	574
Pacific Heights School 2340 Jackson St	Education	38,361	160,000	440,000	588
Alta Plaza SW Jackson & Steiner	Park	517,928	3,100,000	3,600	607
Gough Special School 1945 Washington St	Education	17,557	60,000	75,000	617
Lafayette Park SE Washington & Laguna	Park	500,371	3,500,000	6,500	625

REAL PROPERTY OWNED BY THE CITY AND COUNTY OF SAN FRANCISCO

DESCRIPTION	JURISDICTION	AREA	LAND	IMPROVEMENTS	BLOCK
Station 38 2150 California St	Fire	11,515	$ 70,000	$ 360,000	638
Redding School (Elem) 1421 Pine St	Education	37,320	150,000	350,000	668
Webster St Widening	Public Works	21,305	400,000		676,685
Station 3 1067 Post St	Fire	3,660	22,000	60,000	693
Japanese Cultural Center Garage 1660 Geary Blvd	Real Estate	195,023	256,640		700,701
Japanese Peace Pagoda	Park	5,506	16,500	250,000	700
Hamilton Playground	Park	173,256	693,000		703
Hamilton Playground NW Geary & Steiner	Recreation			742,000	
Benjamin Franklin Junior High Sch 1430 Scott St	Education	148,583	446,000	2,370,000	705
Raymond Kimbell Playground NE Pierce & Ellis	Recreation	236,995	948,000		706
Raphael Weill School (Elementary) 1501 O'Farrell St	Education	131,900	264,000	510,000	723
West Side Health Center 2 1301 Pierce St	Health	10,950	66,000		728
Alemany Community College Ed Ctr 750 Eddy St	Community College	16,500	120,000	200,000	739
Northern Station 841 Ellis St	Police	9,900		85,000	739

REAL PROPERTY OWNED BY THE CITY AND COUNTY OF SAN FRANCISCO

DESCRIPTION	JURISDICTION	AREA	LAND	IMPROVEMENTS	BLOCK
Jefferson Square SW Eddy & Gough	Park	245,781	$ 860,000	$ 2,500	745
Golden Gate School (Elementary) 1601 Turk St	Education	64,974	130,000	760,000	753
Station 5 1301 Turk St	Fire	13,750	55,000	230,000	756
Turk Substation and Garage SE Turk & Fillmore	Municipal Ry	42,969	215,000	40,000	756
Laguna Golden Gate Child Care Ctr Pre-kindergarten School 1015 Laguna St	Education	12,535	35,450	8,000	758
Margaret S. Hayward Playground SW Turk & Gough	Recreation	232,781	800,000	324,000	759
Central Fire Alarm and Radio 1003 Turk St	Electricity	13,000	45,000	125,000	759
City Hall Annex 450 McAllister St	Real Estate	8,250	82,500	492,500	766
Civic Center Corner NW Polk & McAllister	Real Estate	16,500	165,000		766
460 McAllister St	Retirement Bd Admin by DPW	4,125	40,000	34,000	766
John Swett School (Elementary) 727 Golden Gate Ave	Education	48,943	147,000	330,000	768
War Memorial and Opera House SW Van Ness & McAllister	War Memorial	238,064	2,400,000	12,600,000	786-A

REAL PROPERTY OWNED BY THE CITY AND COUNTY OF SAN FRANCISCO

DESCRIPTION	JURISDICTION	AREA	LAND	IMPROVEMENTS	BLOCK
City Hall, Civic Center 400 Van Ness Ave	Real Estate	237,600	$ 2,400,000	$ 14,400,000	787
Civic Center Plaza	Park	255,234	2,600,000		788
Brooks Hall	Real Estate			3,937,000	
Garage NW Grove & Larkin	Real Estate			3,400,000	
Alamo Square NW Hayes & Steiner	Park	553,000	1,650,000		799
Webster Street (Remainder) SE Webster & Grove	Public Works	2,415	24,900		805
Auto Parking Lot SW Grove & Van Ness	Education	105,806	1,000,000		810
Health Center Building and Central Emergency Hospital 101 Grove St	Health	24,815	200,000	2,360,000	811
Civic Center Expansion 240 Van Ness Ave	Real Estate	13,843	299,000	271,000	811
Civic Auditorium 99 Grove St	Real Estate	113,437	900,000	7,250,000	812
Central Administrative Offices 135 Van Ness Ave	Education	105,806	1,000,000	1,900,000	815
Hayes Valley Community Center SE Hayes & Buchanan	Recreation	26,400	52,000	130,000	819
Louise M. Lombard Special School SE Hayes & Steiner	Education	60,672	150,000	560,000	823

REAL PROPERTY OWNED BY THE CITY AND COUNTY OF SAN FRANCISCO

DESCRIPTION	JURISDICTION	AREA	LAND	IMPROVEMENTS	BLOCK
Station 36 109 Oak St	Fire	6,600	$ 21,000	$ 285,000	837
John Muir School (Elementary) 380 Webster St	Education	46,875	99,000	485,000	841
Future Park SE Page & Buchanan	Park	36,210	290,000		851
Mini Park S Page 55 E Laguna	Park	6,600	43,500	20,000	852
Gough-Page Child Care Center Pre-kindergarten School 95 Gough St	Education	16,500	50,000	15,000	853
Duboce Park	Park	183,547	550,000		876
Arts Building NE Duboce & Scott	Recreation			460,000	
Yacht Harbor and Marina Park Marina Blvd at Fillmore	Park	74.165 Ac	3,595,000	310,000	900
Baker St Outfall Floatation Fac	Public Works	(See Park Department)		3,330,000	900
Access to Palace of Fine Arts NE Lyon & Jefferson	Public Works	2,971			909
Palace of Fine Arts 3301/3601 Lyon St	Park	15.72 Ac	12,500,000	7,500,000	916
Winfield Scott School (Elementary) 3630 Divisadero St	Education	75,625	300,000	300,000	920
Cow Hollow Playground Miley nr Baker	Recreation	6,622	10,000	33,000	942
Grant School (Elementary) 2940 Pacific Ave	Education	46,500	120,000	400,000	963

DESCRIPTION	JURISDICTION	AREA	LAND	IMPROVEMENTS	BLOCK
Presidio Branch 3150 Sacramento St	Library	35,114	$ 70,000	$ 145,000	1006
Presidio Heights Playground S Clay 137.5 W Walnut	Education Recreation	18,906	75,000	38,000	1009
Madison School (Elementary) 3941 Clay St	Education	43,450	108,000	350,000	1014
Emerson School (Elementary) 2725 California St	Education	56,718	110,000	240,000	1027
Station 10 655 Presidio Ave	Fire	30,883	94,000	240,000	1032
Mini Park S Bush 165 E Baker	Park	7,906	42,900	35,000	1053
Roosevelt Junior High School 460 Arguello Blvd	Education	94,489	190,000	920,000	1061
Geary School (Elementary) 20 Cook St	Education	52,284	104,000	190,000	1067
Laurel Hill Playground SW Euclid & Collins	Recreation	61,768	245,000	172,000	1068
Carbarn and Offices 949 Presidio Ave	Municipal Ry	235,550	825,000	906,000	1072
Midtown Park 1415 Scott St	Real Estate	99,593	560,000	1,565,979	1099
Anza School (Elementary) 40 Vega St	Education	144,184	500,000	905,000	1105 1111
Angelo J. Rossi Playground NE Arguello & Edward	Recreation	284,656	850,000	412,000	1140-A 1141

DESCRIPTION	JURISDICTION	AREA	LAND	IMPROVEMENTS	BLOCK
Andrew Jackson School (Elementary) 2049 Grove St	Education	55,000	$ 70,000	$ 215,000	1194
John Adams Community College Ed Ctr 1860 Hayes St	Community College	104,844	157,200	870,000	1196
Station 21 1443 Grove St	Fire	8,164	20,000	202,000	1200
Former Engine 21 1152 Oak St	Fire	3,437	9,500	20,000	1215
Park Branch 1833 Page St	Library	7,750	19,000	137,000	1229
Page-Broderick Child Care Ctr Pre-kindergarten School 1155 Page St	Education	21,656	60,000	23,000	1236
Dudley Stone School (Elementary) 1351 Haight St	Education	53,905	135,000	465,000	1243
Castro Street (Remainder) NW Duboce & Castro	Public Works	800	800		1260
Polytechnic Senior High School 701 Frederick St	Education	139,263	280,000	2,330,000	1265
Sunset Tunnel Carl nr Cole	Municipal Ry	39,456	60,000		1268
Grattan School (Elementary) 165 Grattan St	Education	63,162	158,500	181,000	1281
Grattan Playground SE Stanyan & Alma	Recreation	66,400	132,000	153,000	1283

REAL PROPERTY OWNED BY THE CITY AND COUNTY OF SAN FRANCISCO

DESCRIPTION	JURISDICTION	AREA	LAND	IMPROVEMENTS	BLOCK
Former Engine 40 1249 Clayton St	Fire	3,350	$ 10,000	$ 5,000	1292
Sea Cliff #2 Sewage Pump Station	Public Works	9,000	18,000	107,000	1306
Sea Cliff #1 Sewage Pump Station	Public Works	1,782	3,500	13,000	1309
Jas D Phelan Recreation Beach (50 year lease from State of California) Sea Cliff & El Camino del Mar	Recreation		State	123,000	1309
Lincoln Park Palace of the Legion of Honor Golf Clubhouse 34th & Clement	Park	110.421 Ac	4,416,840	500,000 2,425,000 64,000	1313
Point Lobos Shoreline Development (50 year lease from State of California)	Recreation		State		1313
Seal Rocks	Park	1 Acre			
Mountain Lake Park 12th & Lake	Park	653,400	1,960,000	4,500	1345
Presidio Park Way	Park	23.0 Ac	2,600,000		*
* Includes Blocks 1373, 1420, 1445, 1531, 1556, 1631, 1656					
Richmond Playground W 18th 225 S Lake	Recreation	36,000	144,000	53,000	1378
Rochambeau Playground W 24th 225 S Lake	Education Recreation	36,000	144,000	9,000	1384

DESCRIPTION	JURISDICTION	AREA	LAND	IMPROVEMENTS	BLOCK
Clement Tennis Courts W 30th 225 S California	Education Recreation	36,000	$ 144,900	$ 5,000	1403
Alamo School (Elementary) 250 - 23rd Ave	Education	60,000	240,000	535,000	1411
Sutro School Annex (Elementary) 251 - 18th Ave	Education	36,000	144,000		1415
Sutro School (Elementary) 248 Funston Ave	Education	42,000	168,000	278,000	1421
George Peabody School (Elementary) 250 - 7th Ave	Education	36,000	144,000	208,000	1427
Clement Offstreet Parking E 8th 100 S Clement	Real Estate	12,300	74,500	155,000	1439
Clement Offstreet Parking E 9th 175 S Clement	Real Estate	9,000	76,000	110,000	1440
Richmond Branch 351 - 9th Ave	Library	36,000	144,000	156,000	1441
Geary Offstreet Parking N Geary 105 W 21st	Real Estate	7,375	82,500		1453
Presidio Junior High School 450 - 30th Ave	Education	144,000	576,000	1,150,000	1461
Station 34 499 - 41st Ave	Fire	5,410	21,500	100,000	1473
Slope Protection SE Seal Rock & El Camino Del Mar	Public Works	552			1483
Sutro Heights SW Point Lobos & 48th	Park	852,034	978,000		1484

REAL PROPERTY OWNED BY THE CITY AND COUNTY OF SAN FRANCISCO

DESCRIPTION	JURISDICTION	AREA	LAND	IMPROVEMENTS	BLOCK
Anza Branch 550 - 37th Ave	Education Library	18,000	$ 72,000	$ 153,000	1508
Station 14 551 - 26th Ave	Fire	6,600	39,500	30,000	1518
Argonne Playground W 18th 225 S Geary	Education Recreation	36,000	144,000	5,000	1526
Geary Offstreet Parking W 18th 100 S Geary	Real Estate	12,000	95,000	36,000	1526
E Funston 225 S Geary	Education	3,984	15,500		1532
Station 31 441 - 12th Ave	Fire	8,160	32,500	150,000	1532
8th Ave Substation 435 - 8th Ave	Municipal Ry	6,000	24,000	65,000	1536
Richmond Station 459 - 6th Ave	Police	36,000	144,000	62,500	1538
George Washington Sr High School 600 - 32nd Ave	Education	691,733	2,300,000	3,381,000	1574
Lafayette School (Elementary) 4545 Anza St	Education	74,400	297,500	540,000	1579
Balboa La Playa Terminal Loop	Municipal Ry	17,400	52,200		1595
Lucinda Weeks 750 - 31st Ave	Education	36,000	144,000		1614
Cabrillo School (Elementary) 750 - 25th Ave	Education	73,834	408,500	100,000	1620

DESCRIPTION	JURISDICTION	AREA	LAND	IMPROVEMENTS	BLOCK
Argonne School (Elementary) 675 - 17th Ave	Education	68,520	274,000	131,000	1627
Frank McCoppin School (Elementary) 646 - 7th Ave	Education	42,000	168,000	273,000	1638
Argonne Nursery 750 - 16th Ave	Education	33,750	153,000	16,000	1658
Fulton Playground W 27th 225 N Fulton	Education Recreation	36,000	144,000	 12,500	1670
Cabrillo Playground W 38th 200 S Cabrillo	Education Recreation	36,000 3,000	144,000 12,000	 12,500	1681

DESCRIPTION	JURISDICTION	AREA	LAND	IMPROVEMENTS	BLOCK
Golden Gate Park and Pan Handle	Park	1017.4 Ac	$ 80,000,000		1700
Kezar Stadium				$ 1,536,000	
Kezar Basketball Pavilion				367,000	
Haight Street Card Shelter				15,000	
Park Lodge				241,000	
Administration Building				380,000	
Convenience Stations				115,000	
Childrens Playground				140,000	
Conservatory				60,000	
Nursery				42,600	
Service Yard				235,000	
Big Recreation Baseball Grounds				85,000	
Music Concourse				270,000	
Hall of Flowers				548,000	
Clubhouse at Tennis Courts				90,000	
Clubhouse at Bowling Green				12,000	
Handball Courts				56,000	
Japanese Tea Garden				50,000	
Arboretum Pump Station				11,600	
Stow Lake Boat House and Reservoir				110,000	
Golden Gate Park Sewage Plant				207,000	
Stadium				115,000	
Fly Casting Pools				110,000	
Windmills and Golf House				110,000	
Beach Chalet				50,000	
Chalet Playing Field				15,000	
M. H. de Young Memorial Museum				2,520,000	
California Academy of Sciences				3,772,000	
Old Police Academy, Fulton & 37th Avenue				140,000	
			TOTAL	$ 11,403,200	

REAL PROPERTY OWNED BY THE CITY AND COUNTY OF SAN FRANCISCO

DESCRIPTION	JURISDICTION	AREA	LAND	IMPROVEMENTS	BLOCK
Park Emergency Hospital Stanyan nr Waller	Health	(See Golden Gate Park)		$ 30,000	1700
Park Station Stanyan nr Waller	Police	(See Golden Gate Park)		65,000	1700
Sewage Treatment Plant opposite 48th Avenue	Public Works	(See Golden Gate Park)		2,280,000	1700
Sunset Parkway to Sloat Blvd	Public Works	53 Ac	3,088,000		*
* Includes Blocks 1714, 1791, 1817, 1882, 1907, 2013, 2073, 2098, 2156, 2181, 2313, 2365, 2389, 2437, 2460-A, 2505-A, 2520-A					
Outer Irving Offstreet Parking W 20th 75 N Irving	Real Estate	8,500	$ 56,000	111,000	1730
Station 22 1290 - 16th Ave	Fire	7,500	75,000	230,000	1735
Laguna Honda School (Elementary) 1350 - 7th Ave	Education	48,000	120,000	314,000	1761
Inner Irving Offstreet Parking E 9th 100 S Irving	Real Estate	12,000	122,500	37,000	1763
Sunset Branch 1305 - 18th Ave	Library	7,500	22,500	122,500	1773
Jefferson School (Elementary) 1725 Irving St	Education	82,500	250,000	715,000	1773
Jefferson Nursery 1350 - 25th Ave	Education	18,000	54,000	16,000	1779
District 5 Health Center 1351 - 24th Ave	Health	18,000	54,000		1779
Muni Railway Substation, Judah N Judah 32 W 32nd	Hetch Hetchy	2,500	52,500		1787

DESCRIPTION	JURISDICTION	AREA	LAND	IMPROVEMENTS	BLOCK
F.S. Key Annex Child Care Ctr Pre-kindergarten School 1351 - 42nd Ave	Education	60,000	$ 135,000	$ 195,000	1797
Station 23 1348 - 45th Ave	Fire	3,600	7,200	150,000	1799
Terminal Loop SE Judah & La Playa	Municipal Ry	2,625	5,000		1805
Lake Honda Tract NE 7th & Lawton	Water	21,152	42,000		1852
Columbus School (Elementary) 1541 - 12th Ave	Education	78,007	156,000	260,000	1858
Undedicated Alley N Lawton 110 W 20th	Public Works	1,900			1866
Lawton School (Elementary) 1570 - 31st Ave	Education	90,000	180,000	900,000	1876
Francis Scott Key School (Elem) 1530 - 43rd Ave	Education	90,000	180,000	740,000	1888
Sunset Playground SW 28th and Lawton	Recreation	144,000	288,000	212,000	1915
Lake Honda Tract SE 7th and Lawton	Water	82,570	206,000		1937
Noriega School (Elementary) 1775 - 44th Ave	Education	61,020	122,000	234,000	2005
Grand View Park 14th nr Moraga	Park	47,916	17,500		2034-A

DESCRIPTION	JURISDICTION	AREA	LAND	IMPROVEMENTS	BLOCK
Reservoir Lands SE 7th & Moraga	Water	310,147	$ 110,000	$	2043
Slope Protection W/S Laguna Honda Blvd	Public Works	226,512	55,000		2044 2120 2127
SUNSET COMMUNITY CENTER		31.64 Ac			
Mark Twain School (Elementary) 1920 - 41st Ave	Education	200,812	703,000	764,000	2094
District 5 Mental Health Ctr 1990 - 41st Ave	Health	18,000	63,000	92,000	2094
West Sunset Playground Ortega Branch 3223 Ortega St	Recreation Library	732,244	2,500,000	180,000 169,000	2094
A.P. Giannini Junior High Sch 3151 Ortega St	Education	427,324	1,500,000	3,042,000	2094
Parking Area - 70' x 356' NE 41st & Quintara	Recreation	(See Rec. Dept.)	87,000		2094
Station 18 1935 - 32nd Ave	Fire	15,000	30,000	250,000	2102
Sunset Reservoir SE 28th & Ortega	Water	34.38 Ac	2,150,000	3,936,000	2107
John P. Murphy Playground 1960 - 9th Ave	Education Recreation	32,065 21,182	64,000 42,000	 35,000	2126
Sunset Heights Park SW Rockridge & 12th	Park	212,137	125,000		2132-A 2132-B
R.L. Stevenson School (Elem) 2051 - 34th Ave	Education	144,000	288,000	1,465,000	2154

DESCRIPTION	JURISDICTION	AREA	LAND	IMPROVEMENTS	BLOCK
Crespi School SE 24th & Quintara	Education	42,000	$ 84,000	$ 225,000	2193
Abraham Lincoln Senior High Schl 2162 - 24th Ave	Education	704,000	1,150,000	5,250,000	2194
Station 40 2155 - 18th Ave	Fire	6,000	12,000	80,000	2199
Bus Shelter SW 14th & Quintara	Municipal Ry	2,692	2,700		2203
Quintara Street Site SW Quintara & Funston	Education	36,000	36,000	14,000	2204
Forest Hill Tank Mendosa Ave	Water	18,052	18,500		2207
Sunset Tank & Pump Station W 44th 100 N Santiago	Water	12,000	24,000	20,000	2305
Herbert Hoover Junior High Sch 2290 - 14th Ave	Education	473,454	435,000	3,185,000	*
* Includes Blocks 2336, 2337, 2337-A, 2338-A, 2340, 2340-A, 2341, 2342					
Street Cleaning Department 2350 - 19th Ave	Public Works	12,500	35,000	50,000	2347
McCoppin Square NE 24th & Taraval	Park	329,749	660,000		2351
Parkside Branch 1200 Taraval St	Library	(See Park Department)		174,000	2351
Taraval Station 2345 - 24th Ave	Education Police	19,500	30,000	 187,000	2353

REAL PROPERTY OWNED BY THE CITY AND COUNTY OF SAN FRANCISCO

DESCRIPTION	JURISDICTION	AREA	LAND	IMPROVEMENTS	BLOCK
P.A. Hearst School (Elem) 3045 Santiago St	Education	60,000	$ 120,000	$ 236,000	2370
Sunset Staging 3740 Ulloa St	Education	78,000	195,000	140,000	2387
Carl Larsen Park NW 19th & Vicente	Park	287,932	576,000		2420 2477
Parkside School (Elementary) 2550 - 25th Ave	Education	90,000	180,000	310,000	2425
Ulloa School (Elementary) 2650 - 42nd Ave	Education	173,200	346,000	1,000,000	2455
South Sunset Playground SW 40th & Vicente	Recreation	156,800	314,000	24,000	2456
Parkside Square SW 26th & Vicente	Park	325,829	500,000		2469
Sigmund Stern Recreation Grove NW 19th & Sloat	Recreation	33.149 Ac	600,000	55,000	2488
Pinelake Park Playground Pinelake Sewage Pumping Station Crestlake & Vale	Recreation Public Works	30.958 Ac	350,000	27,300	2500-A
Sloat Boulevard (Undedicated)	Public Works	14,334			2540
Buena Vista Park Haight & Buena Vista	Park	36.000 Ac	1,440,000		2601
McKinley School (Elementary) 126 Castro St	Education	73,600	150,000	365,000	2612
Roosevelt Way at Henry St	Public Works	14,894	15,000		2612

DESCRIPTION	JURISDICTION	AREA	LAND	IMPROVEMENTS	BLOCK
Corona Heights Playground and Junior Museum 16th & Roosevelt	Recreation	721,266	$ 165,000	$ 390,000	2615
Stairway End of Ord Court	Public Works	998			2619
Lot 12 - 125' x 25'	Recreation	3,125	3,000		2620
Mt Olympus (Upper Terrace)	Park	10,000	20,000		2629-A
Station 12 1145 Stanyan St	Fire	11,150	22,000	240,000	2630
Interior Park Belt (Green Belt)	Park	903,696	318,500		*
* Includes Blocks 2634-A, 2643, 2643-B, 2664, 2719-C, 2723, 2781, 2782, 2788, 2789, 2844, 2873					
Twin Peaks Boulevard & Park Twin Peaks Blvd	Park	591,545	130,000		2643
View Protection Twin Peaks Blvd	Public Works	86,292	35,000		2643
Slope Protection NE 17th & Roosevelt	Public Works	1,188			2645
Eureka Valley 2 Offstreet Parking 18th & Collingwood	Real Estate	8,473	81,563		2647
Traffic Island SW 17th & Corbett	Public Works	2,298	1,150		2651
Ashbury Tank & Tank House 1234 Clayton	Fire	7,821	12,000		2655

DESCRIPTION	JURISDICTION	AREA	LAND	IMPROVEMENTS	BLOCK
Market Street (Remainder)	Public Works	81	$	$	2657
Traffic Island SW Market & Merritt	Public Works	4,862			2658
Market Street (Remainder)	Public Works	12,775	13,000		2659
Sewer R/W (5' Strip) Corbett & Deming	Public Works	765	2,675		2660
Clarendon Elementary School 500 Clarendon Ave	Education	135,036	195,000	853,229	2684
Eureka Valley Playground NW 19th & Collingwood	Recreation	83,500	120,000	560,000	2694
Douglas School (Elementary) 4235 - 19th St	Education	31,450	48,000	503,000	2697
Market Street Extension	Public Works	2,800	1,400		2713
Mini Park S Seward 150 W Douglass	Park	6,200	37,500		2714
Corbett School (Elementary) 500 Corbett Ave	Education	28,600	43,000	35,000	2718
Summit Reservoir Site	Water	386,159	174,000		2719-C
Twin Peaks Reservoir	Fire	878,082	398,000		2719-C
Christmas Tree Point Lands	Real Estate	392,040	150,000		2719-C
Pipe Line Right of Way N Palo Alto 150 S Twin Peaks	Fire	5,000	4,000		2721

REAL PROPERTY OWNED BY THE CITY AND COUNTY OF SAN FRANCISCO

DESCRIPTION	JURISDICTION	AREA	LAND	IMPROVEMENTS	BLOCK
Laguna Honda Reservoir N Laguna Honda & Clarendon	Water	814,136	$ 100,000	$	2734
Sutro Reservoir Site NE Clarendon & Olympia	Water	592,852	465,000		2736
Twin Peaks School (Elementary) 445 Burnett Ave	Education	179,467	80,000	434,000	2745,275
Alvarado School (Elementary) 625 Douglass St	Education	79,247	120,000	437,000	2773
Stairway & open space to facilitate traffic	Public Works	8,435	10,000		2777
Station 24 100 Hoffman Ave	Fire	5,550	8,000	65,000	2801
Portola Drive (Remainder)	Public Works	38,825	120,000		2808 2832 2870
Noe Valley Tennis Courts NW 24th & Douglass	Education Recreation	40,280	60,000	 5,000	2829
Laguna Honda Hospital	Health	63.422 Ac	1,309,900	9,360,000	2842
Rectifier Station	Hetch Hetchy	5,000	100		2842
Youth Guidance Center & School 375 Woodside Ave	Juvenile Ct	607,226	285,000	4,115,000	2842
Station 20 285 Olympia Way	Fire	17,600	35,000	325,000	2842
Observation Area Portola Drive	Public Works	50,140	43,000		2848

REAL PROPERTY OWNED BY THE CITY AND COUNTY OF SAN FRANCISCO

DESCRIPTION	JURISDICTION	AREA	LAND	IMPROVEMENTS	BLOCK
Plaza - Clipper & 26th Streets	Public Works	15,867	$ 63,468	$	2850
Forest Hill Station Laguna Honda Blvd	Municipal Ry	29,050	60,000	125,000	2864
Laguna Honda Hospital (Portion alongside Tunnel Sta)	Health	21,344	43,000		2864
Woodside Ave (Future Widening) 150 Woodside Ave	Public Works	4,170	6,500	32,500	2890
Traffic Island S Laguna Honda & Vasquez	Public Works	9,525	19,000		2918-A
West Portal Branch 190 Lenox Way	Library	9,250	25,000	170,000	2919
Slope Protection O'Shaughnessy nr Del Vale	Public Works	17,432	8,716		2949-A
Glen Park Reservoir Land O'Shaughnessy Blvd	Hetch Hetchy	422,532	275,000		2901-A 2944-A 2953 2964/6 3030
Stanford Heights Reservoir SW Teresita & Agua Way	Water	161,216	240,000		2946-A
Miraloma Playground SW Omar & Sequoia	Recreation	98,140	195,000	138,000	2955-B
Miraloma School (Elementary) 175 Omar Way	Education	101,600	200,000	990,000	2955-B
Mt. Davidson Park SW Myra & La Bica	Park	39.42 Ac	394,000		2961-A 3015

REAL PROPERTY OWNED BY THE CITY AND COUNTY OF SAN FRANCISCO

DESCRIPTION	JURISDICTION	AREA	LAND	IMPROVEMENTS	BLOCK
West Portal School (Elementary) 5 Lenox Way	Education	122,324	$ 240,000	$ 525,000	2979
West Portal Playground E Lenox & Ulloa	Recreation	82,500	160,000	45,000	2979
West Portal Offstreet Parking SW Ulloa & Claremont	Real Estate	9,473	88,500		2979-A
Station 39 1091 Portola Drive	Fire	29,984	60,000	110,000	2982
Slope Protection N/L Portola Drive	Public Works	182,516	195,000		2983 2988 2989
West Portal Offstreet Parking N West Portal 300 W Vicente	Real Estate	6,240	100,000	17,500	2988-A
Sunnyside Playground Melrose & Edna	Recreation	46,750	75,200	500,000	3032-A 3064
Sewer Drainage N Mangles 100 E Foerster	Public Works	5,000	5,000		3064
Portola Drive (Remainder) SE Portola & San Fernando	Public Works	16,125	16,125		3069
Sewer Drainage S Mangles 175 E Foerster	Public Works	5,000	5,000		3088
Sunnyside School (Elementary) 250 Foerster St	Education	64,687	97,000	308,000	3121
Excelsior Offstreet Parking E Norton 100 N Mission	Real Estate	10,000	65,000		3148

DESCRIPTION	JURISDICTION	AREA	LAND	IMPROVEMENTS	BLOCK
City College 50 Phelan Ave	Community College	55.692 Ac	3,620,000	6,220,000	3179
Balboa Park NW Ocean & San Jose	Park	27.076 Ac	1,807,000		3179
600 Ocean Ave	Recreation	20,081	32,500		3179
Ingleside Station Sgt Young Drive	Police	42,863	65,000	62,500	3179
Balboa Park Reservoir Site NW Ocean & Phelan	Water	28.56 Ac	1,650,000		3180
Phelan Loop (Municipal Ry) Ocean & Phelan	Water	69,696	120,000		3180
Station 15 1000 Ocean Ave	Fire	15,316	30,000	290,000	3180
Commodore Sloat School (Elem) 50 Darien Way	Education	195,266	390,000	365,000	3256
Slope Protection NW Ocean & San Leandro	Public Works	360	1,080		3257
Aptos Junior High School 105 Aptos Ave	Education	121,974	240,000	1,750,000	3266-A
Aptos Playground NE Aptos & Ocean	Recreation	202,000	400,000	30,000	3266-A
Community College Admin Bldg 33 Gough St	Community College	45,600	447,000	353,000	3504

REAL PROPERTY OWNED BY THE CITY AND COUNTY OF SAN FRANCISCO

DESCRIPTION	JURISDICTION	AREA	LAND	IMPROVEMENTS	BLOCK
Jessie Street (Remainder) N Jessie 105 W 9th	Public Works	18	$ 100	$	3508
Rehabilitation Site	Social Services	11,800	118,000		3512
150 Otis St	Education	18,906	60,000		3513
150 Otis St	Juvenile Court	(See Education)		445,000	3513
NW Corner Lot 7	Public Works	1,369	3,400		3513
Audio Visual Warehouse 1440 Harrison St	Education	33,050	100,000	300,000	3520
Surplus Property Harrison & 13th	Public Works	7,536	52,500		3523
Station 6 135 Sanchez St	Fire	12,500	25,000	265,000	3542
Marshall School (Elementary) 1575 - 15th St	Education	33,900	68,000	215,000	3553
Marshall Annex (Elementary) 1575 - 15th St	Education	36,400	140,000	432,000	3554
Former Engine 7 3160 - 16th St	Fire	2,125	8,500	35,000	3555
Eureka Valley Branch 3555 - 16th St	Library	18,906	65,000		3564
District 1 Health Center 3850 - 17th St	Health	16,500	55,000		3564

REAL PROPERTY OWNED BY THE CITY AND COUNTY OF SAN FRANCISCO

DESCRIPTION	JURISDICTION	AREA	LAND	IMPROVEMENTS	BLOCK
Sanchez School (Elementary) 325 Sanchez St	Education	72,921	$ 220,000	$ 428,000	3565
Everett Junior High School 450 Church St	Education	183,279	550,000	1,350,000	3565
Mission Offstreet Parking W Hoff 122 S 16th	Real Estate	19,768	83,400		3569
Mission Education Center 180 Fair Oaks	Community College	60,925	305,000	115,000	3571
Mission Senior High School 3750 - 18th St	Education	234,640	700,000	2,185,000	3579
Eureka Valley Offstreet Parking E Castro 220 N 18th	Real Estate	8,435	17,750		3582
Mission Park SW 18th & Dolores	Park	582,397	1,850,000		3586,3599
Mission Staging Site 3250 - 20th St	Education	144,846	941,000		3593
Fire College, 2310 Folsom St Station 7 2300 Folsom St	Fire	74,950	225,000	566,000	3594
Mission Playground SE Linda & 19th	Education Recreation	30,278 47,383	60,000 60,000	 65,000	3597
Church Street "J" Line SE Church & 20th	Municipal Ry	28,153	28,000		3606
Folsom Playground NW Folsom & 21st	Recreation	34,300	65,000	5,000	3611

DESCRIPTION	JURISDICTION	AREA	LAND	IMPROVEMENTS	BLOCK
John A. O'Connell Senior High Sch 2905 - 21st St	Education	67,375	$ 190,000	$ 3,195,000	3613
Mission-Bartlett Parking Plaza NW Bartlett & 22nd	Real Estate	66,089	300,000		3616
Church Street "J" Line NE Church & 22nd	Municipal Ry	29,430	30,000		3619
Edison Nursery 990 Church St	Education	22,971	46,000	22,000	3620
Edison School (Elementary) 3531 - 22nd St	Education	80,275	160,000	500,000	3630
Samuel Gompers Senior High Sch 110 Bartlett St	Education	56,237	280,000	680,000	3636
Hawthorne School (Elementary) 825 Shotwell St	Education	69,515	140,000	380,000	3638
Horace Mann Junior High School 3351 - 23rd St	Education	111,536	335,000	1,010,000	3643
Mission Station 1240 Valencia St	Police	23,549	75,000	193,000	3644
Station 1 416 Jessie St	Fire	5,625	36,900	430,000	3704
Lincoln Building E 5th & Market	Education	75,625	3,500,000	1,250,000	3705
Downtown Substation 179 Stevenson St	Municipal Ry	4,644	22,000	65,000	3708

REAL PROPERTY OWNED BY THE CITY AND COUNTY OF SAN FRANCISCO

DESCRIPTION	JURISDICTION	AREA	LAND	IMPROVEMENTS	BLOCK
Muni Turnaround Mission & Embarcadero	Municipal Ry	34,375	$ 353,354	$	3714
Station 35 676 Howard St	Fire	4,400	17,000	240,000	3722
Fifth & Mission Garage 833 Mission St	Real Estate	123,750	1,457,000	3,200,000	3724
Mini Park S Howard & Langton	Park	9,375	92,500	28,000	3730
Filipino Education Center 824 Harrison St	Education	37,325	120,000	90,000	3752
Former Hulbert Alley Lot 102 NW Clara 80 NE 5th	Public Works	1,000	3,250		3752
Bessie Carmichael School (Elem) 55 Sherman St	Education	110,000	385,000	285,000	3754
Station 27 356 - 7th St	Fire	4,250	15,000	200,000	3755
Gasoline Service Station Bryant nr 7th	Purchasing	14,167	72,800	164,000	3758
Warehouse	Purchasing	10,861	54,300	34,350	3758
Hall of Justice 850 Bryant	Real Estate	169,623	1,290,000	15,586,000	3759
Seventh & Harrison Parking Plaza	Real Estate	129,677	150,000		3759
South Park 64 South Park Ave	Park	37,000	75,000		3775

REAL PROPERTY OWNED BY THE CITY AND COUNTY OF SAN FRANCISCO

DESCRIPTION	JURISDICTION	AREA	LAND	IMPROVEMENTS	BLOCK
Bryant Street Pipe Yard SE Bryant 275 SW 4th	Water	59,675	$ 209,000	$ 8,800	3777
Station 8 38 Bluxome St	Fire	6,000	18,000	160,000	3786
Pumping Station #1 698 - 2nd St	Fire	16,000	56,000	1,300,000	3788
Sewage Pumping Station S 4th 40 W Channel	Public Works	2,100	8,400		3804
Station 30 1300 - 4th St	Fire	27,108	84,000	103,000	3837
Bryant Substation & Overhead Dept NE Bryant & Alameda	Municipal Ry	48,000	144,000	202,000	3904
Warehouse - Purchaser of Supplies 1200 - 15th St	Purchasing	15,316	46,000	272,000	3925
Bureau of Light, Heat & Power Harrison nr Alameda	Hetch Hetchy	31,150	176,750		3925/26
Station 29 299 Vermont St	Fire	5,950	18,000	170,000	3935
Franklin Square SE 16th & Bryant	Park	192,000	576,000		3963
Potrero Div Trolley Bus Yard 2500 Mariposa St	Municipal Ry	192,000	576,000	1,400,000	3971
Jackson Playground SE 17th & Carolina	Park Recreation	192,000	576,000		3981
Patrick Henry School (Elementary) 693 Vermont St	Education	64,500	130,000	1,170,000	4029

REAL PROPERTY OWNED BY THE CITY AND COUNTY OF SAN FRANCISCO

DESCRIPTION	JURISDICTION	AREA	LAND	IMPROVEMENTS	BLOCK
Potrero Hill Jr High School 655 De Haro St	Education	239,490	$ 750,000	$	4032/3
Daniel Webster School (Elementary) 465 Missouri St	Education	55,000	110,000	368,000	4066
Potrero Branch 1616 - 20th St	Library	3,750	6,000	95,000	4068
McKinley Square SW 20th & Vermont	Park	130,076	130,000		4076 4091
San Francisco General Hospital 1001 Potrero Ave	Health	913,730	1,830,000	12,900,000	4090 4140 4154
Vermont St (Remainder) NE Vermont & 22nd	Public Works	6,509	3,000		4093
Station 37 798 Wisconsin St	Fire	5,000	10,000	47,500	4097
I. M. Scott School (Elem) 1060 Tennessee St	Education	30,000	45,000	119,000	4107
Southeast Station 2300 Third St	Police	12,000	36,000	100,000	4108
Former Engine 16 909 Tennessee St	Fire	5,000	10,000	98,000	4108
Bryant School (Elementary) 2445 Bryant St	Education	30,000	60,000	273,000	4151
Potrero Heights Reservoir SW 22nd & Wisconsin	Water	40,000	40,000		4161

DESCRIPTION	JURISDICTION	AREA	LAND	IMPROVEMENTS	BLOCK
Potrero Hill Recreation Center SE 22nd & Arkansas	Recreation	415,680	$ 160,000	$ 400,000	4163
John M. Wood Motorcoach Center 1001 - 22nd St	Municipal Ry	361,953	1,084,800		4169/7
Mini Park N 24th 50 W York	Park	5,200	41,500		4209
Garage 2548 - 24th St	Municipal Ry	80,000	160,000	343,000	4213
Wisconsin Housing (former) 25th & Carolina	Real Estate	299,520	559,000		*
*Includes Blocks 4218, 4219, 4282-A, 4283-A, 4284-A					
Potrero Hill Health Center	Health	20,690	41,000		4219
Starr King School (Elementary) 1215 Carolina St	Education	65,900	67,000	843,000	4219
Sunshine Orthopedic Special Schl 2730 Bryant St	Education	39,000	98,000	474,000	4273
James Rolph Jr Playground NW Potrero & Army	Recreation	134,334	305,000	7,600	4276
Buena Vista School (Elementary) 2641 - 25th St	Education	40,000	120,000	198,500	4277
Bureau of Equipment 2501 - 25th St	Fire	7,500	15,000	55,000	4279
Potrero Nursery 1101 Connecticut St	Education	25,000	37,500	30,000	4287
Army Street Circle SE Army & Bayshore	Public Works	84,506	300,000		4339 5512

REAL PROPERTY OWNED BY THE CITY AND COUNTY OF SAN FRANCISCO

DESCRIPTION	JURISDICTION	AREA	LAND	IMPROVEMENTS	BLOCK
Corporation Yard	Public Works	274,864	$ 687,000	$ 706,000	4341/43
Sewer Right of Way S Napoleon 410 E Evans	Public Works	9,442	9,500		4347-B
LASH Terminal Facility NW Tulare & Tennessee	Port Commission	138,400	262,950		4379/80
SE Effluent Sewer SE Islais & Arthur	Public Works	8,634	27,450		4501
Station 25 3305 Third St	Fire (State Prop)			110,000	4502-A
Child Care Center No. 1 Sojourner Truth Nursery	Mayor	28,662	43,000	202,000	4720
Sewage Pump Station S Hudson & Hunters Point	Public Works	1,662	2,000	83,000	4646
Sir Francis Drake School (Elem) 350 Harbor Road	Education	155,422	155,000	1,161,000	4700
Sir Francis Drake Annex (Elem) 200 Middlepoint Road	Education	52,533	53,000	31,000	4700
Jedediah Smith School (Elem) 110 Southridge Road	Education	157,121	245,000	1,080,000	4713
Hunters Point II (Elem) 95 Kiska Road	Education	112,167	125,000	137,000	4700
Ridgepoint Lands	Public Works	364,074	365,000		4700

REAL PROPERTY OWNED BY THE CITY AND COUNTY OF SAN FRANCISCO

DESCRIPTION	JURISDICTION	AREA	LAND	IMPROVEMENTS	BLOCK
Child Care Center No. 2 Dr. Martin Luther King Nursery	Mayor	20,647	$ 36,000	$ 235,000	4710
90' x 100' (Tank Site)	Water	9,000	17,000		4711
Neighborhood Facility & Child Care Center No 4 Mary McCleod Bethune	Mayor	50,646	57,230	493,000	4711
Child Care Center No. 3 Captain William T. Shorey Nursery	Mayor	16,816	13,500	255,000	4714
South Park Ridgetop Playground 64 South Park Ave Hunters Point nr Oakdale	Park	166,878	550,000		4715
Sewer Right of Way E Palou 125 N Jennings	Public Works	2,500	2,500		4731
Lot - W Palou 225 N Griffith	Public Works	4,396	6,000		4756
Station 17 1295 Shafter Ave	Fire	10,000	20,000	237,500	4792
Vacant Land Thomas at Griffith	Real Estate	220,000	220,000		4794/4805
Sewage Pumping Station E Yosemite & Ingalls	Public Works	3,000	6,000	335,000	4832
Ambulatory Health Care Center E Keith & Bancroft	Mayor	52,500	110,250		4849

DESCRIPTION	JURISDICTION	AREA	LAND	IMPROVEMENTS	BLOCK
Sewage Pumping Station Griffith nr Fitch	Public Works	900	$ 900	$ 62,000	4884
Market Place Block S Donner & Coleman	Real Estate	120,000	12,000		4903
Double Rock Site S Ingalls & Donner	Education	52,500	105,000		4909
Market Place Block S Egbert & Coleman	Real Estate	120,000	120,000		4920
Pedestrian Overpass N Gilman & Griffith	Public Works	2,556	10,000		4937
Bret Harte School (Elementary) 1035 Gilman Ave	Education	199,374	397,500	1,160,000	4944 4964
Gilman Playground Gilman & Griffith	Recreation	306,053	300,000	5,000	4945 4963
N Ingerson Ave (2 Lots)	Real Estate	5,000	10,000		4964
N Ingerson Ave E Hawes St	Public Works	50	100		4964
Bay View Park Bay View Park Road	Park	26.114 Ac	130,000		4977 4991
Bay Shore Boulevard (Lot 5-D)	Public Works	1,863	500		4991
Key Avenue (future extension)	Public Works	113,125	10,000		4991

Ca

Ca
Po

Hu

Ha

He

Ba

Ca
12

Th

Sc
Pl

Pu
Je

Co
80

Co
90

REAL PROPERTY OWNED BY THE CITY AND COUNTY OF SAN FRANCISCO

DESCRIPTION	JURISDICTION	AREA	LAND	IMPROVEMENTS	BLOCK
Candlestick Park Extension	Public Works	50,966	$ 114,650	$	4991
Candlestick Park Foot of Jamestown St	Park	77.36 Ac	5,000,000	5,250,000	5000
Hunters Pt Expressway (Remainder)	Public Works	5,357	1,500		5003
Harney Way (Remainder)	Public Works	23,936	7,500		5043 5048 5076
Hester Avenue (Remainder)	Public Works	2,995	4,500		5054-A
Bayshore Boulevard (Remainder)	Public Works	14,400	14,500		5067
Candlestick Cove School (Elem) 120 Lathrop Ave	Education	41,700	80,000	90,000	5090
Third St & Evans Ave Widening	Public Works	135			5235
Southeast Water Pollution Control Plant - 1700 Jerrold Ave	Public Works	25.31 Ac	2,200,000	7,550,000	5252 5262 5280/81
Public Wholesale Produce Market Jerrold & Selby	Real Estate	729,194	2,160,000		5262,526 5268/69 5282/84- 5285-A
Consolidated Shops 800 Quint St	Purchaser	88,427	250,000	900,000	5262
Corporation Yard 901 Rankin St	Electricity	148,148	287,000	257,000	5281

REAL PROPERTY OWNED BY THE CITY AND COUNTY OF SAN FRANCISCO

DESCRIPTION	JURISDICTION	AREA	LAND	IMPROVEMENTS	BLOCK
Corporation Yard 1990 Newcomb Ave	Water	249,773	$ 500,000	$	5281,5302 5303/04
Station 9 2245 Jerrold Ave	Fire	60,600	120,000		5286-A
17' Strip (Lot 4) S Jerrold 167 W Upton	Real Estate	12,950	26,000		5286-A
Southeast Plant (future)	Public Works	21,235	55,000		5304
Pump Station W McKinnon & Keith	Water	1,875	3,000		5308
Joseph Lee Recreation Center E Oakdale & Mendell	Recreation	80,000	120,000	303,000	5310
Burnett School (Elementary) 1551 Newcomb Ave	Education	40,000	60,000	771,000	5310
South San Francisco Opera House W Newcomb & Mendell	Real Estate	17,900	125,000	25,000	5311
Southern Freeway (Remainder) N Palou & Selby	Public Works	7,300	18,000		5317
Bayview Offstreet Parking Mendell & Palou	Real Estate	7,000	31,000		5323
Southern Freeway (Remainder) (used as Mini Park) S Palou & Selby	Public Works	8,900	17,000		5331
Anna E. Waden Library 5075 - 3rd St	Library	7,378	49,000	235,000	5339

REAL PROPERTY OWNED BY THE CITY AND COUNTY OF SAN FRANCISCO

DESCRIPTION	JURISDICTION	AREA	LAND	IMPROVEMENTS	BLOCK
Fremont School (Elementary) 2055 Silver Ave	Education	252,753	$ 183,000	$ 843,000	5346/47 5351
Pelton Junior High School 45 Conkling St	Education	298,533	300,000	2,368,000	5351, 5379/80
Southern Freeway (Remainder) W Shafter 100 N Selby	Public Works	3,600	7,000		5350
Dr. Charles R. Drew Schl (Elem) 50 Pomona St	Education	120,000	192,000	435,000	5356
Southern Freeway (Remainder) Elmira nr Helena	Public Works	19,325	17,000		5368/69 5376/78
Sewer Right of Way E Quint 225 S Revere	Public Works	2,500	1,000		5384-C
Bayshore Boulevard (Remainder) NE Bayshore & Silver	Public Works	2,650	3,500		5392
Silver Terrace Playground Silver nr Bayshore	Recreation	244,372	105,000	118,000	5396
Model Cities - 1715 Yosemite	Mayor	2,000	10,000	27,000	5418
Bayview Playground S 3rd & Armstrong	Recreation	149,558	250,000	9,000	5420
Traffic Island W Carroll & Quint	Public Works	2,331	1,200		5436
Bayview Parkway SE Key & San Bruno	Public Works	9,433	12,000		5473
Le Conte School (Elementary) 3125 Army St	Education	64,153	130,000	422,000	5503

REAL PROPERTY OWNED BY THE CITY AND COUNTY OF SAN FRANCISCO

DESCRIPTION	JURISDICTION	AREA	LAND	IMPROVEMENTS	BLOCK
Army St Widening (Remainder)	Public Works	45,068	$ 332,500	$	5512
Precita Park NE Precita & Folsom	Park	91,380	126,000		5516 (former)
Traffic Island SE Peralta & Mullen	Public Works	1,200	1,000		5528
Mullen Avenue Realignment NW Rutledge & Mullen	Public Works	13,700			5535, 5557
Bernal Heights Park	Park	20.253 Ac	750,000		5548
Slope Protection Bernal Heights Boulevard	Public Works	48,232	45,000		5621/22 5632
17' Strip McKinnon nr Barneveld	Real Estate	192,405	6,000		5588-A
Maintenance and Operations 834 Toland St Robert J. Stoffer Warehouse 1000 Selby St	Education	183,126	378,000	323,000	5588-A, 5589-A
Slope Protection Chapman & Nevada	Public Works	1,750	400		5629
Paul Revere School (Elem) 555 Tompkins St	Education	49,223	121,500	335,000	5702
Slope Protection Bernal Heights Blvd	Public Works	17,181	4,500		5641
Bernal Center Library 500 Cortland Ave	Education Library	10,270	15,000	165,000	5707

DESCRIPTION	JURISDICTION	AREA	LAND	IMPROVEMENTS	BLOCK
Bernal Recreation Center Moultrie & Jarboe	Recreation	32,818	$ 50,000	$	5707
College Hill Reservoir NW Elsie & Appleton	Water	346,850	600,000		5710
Holly Park Holly Park Circle	Park	326,700	375,000		5714-A (former)
Junipero Serra School (Elementary) 625 Holly Park Circle	Education	34,730	70,000	238,000	5718
Station 32 194 Park St	Fire	4,500	9,000	118,000	5720
Paul Revere School Annex (Elem) 610 Tompkins St	Education	31,500	45,000	334,000	5728
Farmers' Market 100 Alemany Blvd	Agriculture	173,151	180,000	175,000	5731/34
Islais Creek Lots NW Putnam & Crescent	Water	22,757	40,000		5735
St. Mary's Playground Murray & Justin	Recreation	589,367	400,000	400,000	5801
Islais Creek Lots W Crescent & Alemany	Water	10,600	21,200		5817, 5823
Mission Street Parcel Mission nr Murray	Public Works	1,164			5835
Islais Creek Lots, Lot 23 N Boylston & Gaven	Water	6,500	13,000		5853
District 3 Health Center 1525 Silver Ave	Health	13,125	120,000	556,000	5881

H
8

S
2

P
N

U
S

U
S

P
S

P
3

E
4

M
1

E
1

M
E

L
3

DESCRIPTION	JURISDICTION	AREA	LAND	IMPROVEMENTS	BLOCK
Hillcrest School (Elementary) 810 Silver Ave	Education	106,994	$ 210,000	$ 1,110,000	5911
Station 42 2430 San Bruno Ave	Fire	6,000	18,000	40,000	5924
Portola Playground NE Felton & Holyoke	Recreation	216,000	435,000	108,000	5929/30
Undedicated Street S La Grande & Mansfield	Public Works	376			5963-A
University Mound Reservoir SE Felton & University	Water	34.326 Ac	2,315,000		5973
Portola Offstreet Parking S Felton 95 W San Bruno	Real Estate	5,100	22,900		5981
Portola Junior High School 350 Girard St	Education	216,000	385,000	972,000	5983
E. R. Taylor School (Elem) 423 Burrows St	Education	96,000	120,000	448,000	5985
Monrce School (Elementary) 171 Lisbon St	Education	70,000	140,000	234,000	6010
Excelsior School (Elementary) 125 Excelsior Ave	Education	60,000	120,000	352,000	6012
Munich St Pump Station E Munich 100 N Brazil	Water	2,400	5,000		6024
Luther Burbank Junior High Schl 325 La Grande Ave	Education	572,814	197,000	3,035,000	6071

REAL PROPERTY OWNED BY THE CITY AND COUNTY OF SAN FRANCISCO

DESCRIPTION	JURISDICTION	AREA	LAND	IMPROVEMENTS	BLOCK
Cleveland School (Elementary) 455 Athens	Education	60,000	$ 120,000	$ 168,000	6075
Former Engine 43 724 Brazil Ave	Fire	5,000	10,000	45,000	6076
Excelsior Playground E Russia & Madrid	Recreation	70,000	105,000	12,000	6088
W Dwight & Goettingen	Recreation	24,000	12,000		6118
Woodrow Wilson Senior High Schl 400 Mansell St	Education	774,018	1,550,000		6126
Dwight Street Parcel	Public Works	1,000	500		6130
El Dorado School (Elementary) 70 Delta St	Education	203,492	400,000	260,000	6163/64, 6179
Wilde Ave Reservoir NW Wilde & Delta	Water	14,839	30,000		6179
Alpha St Widening (Remainder) W Wilde & Alpha	Public Works	1,800	4,000		6192
Station 44 1298 Girard St	Fire	6,000	12,000	55,000	6194
Reis Tract Lots Tucker nr Rutland	Water	57,492	46,000		6201/02, 6208
Alpha Street Parcel N Alpha & Campbell	Public Works	2,210	4,000		6203
John McLaren Park Visitacion Valley	Park	317.975 Ac	4,755,000	25,000	6220

REAL PROPERTY OWNED BY THE CITY AND COUNTY OF SAN FRANCISCO

DESCRIPTION	JURISDICTION	AREA	LAND	IMPROVEMENTS	BLOCK
Visitacion Valley Jr High Schl 450 Raymond Ave	Education	486,435	$ 800,000	$	6221
Visitacion Valley School Annex (Elementary) 500 Raymond Ave	Public Works	116,000	200,000		6221
Reis Tract Lots Arleta nr Rutland	Water	15,000	22,500		6235
Visitacion Valley Community Ctr 66 Raymond Ave	Recreation	12,500	33,000	60,000	6237
Reis Tract Lots Arleta nr Rutland	Water	20,000	37,500		6238, 6247
Visitacion Valley Playground W Cora & Leland	Recreation	89,619	125,000	53,500	6253
Visitacion Valley School (Elem) 55 Schwerin St	Education	83,797	145,000	580,000	6254
Outer-Mission Substation W Russia & London	Municipal Ry	5,000	10,000		6272
Amazon Reservoir Tract Crocker-Amazon Playground NE Moscow & Geneva	Hetch Hetchy Recreation	54.95 Ac	3,400,000	 120,000	6284-A
John McLaren School (Elem) 2055 Sunnydale Ave	Education	250,000	250,000	1,210,000	6316
Sewer R/W, Lot 16 E Carrizal 90 S Velasco	Public Works	1,000	1,000		6323
Station 43 720 Moscow St	Fire	10,000	55,000		6338

DESCRIPTION	JURISDICTION	AREA	LAND	IMPROVEMENTS	BLOCK
Guadalupe School (Elementary) 859 Prague St	Education	88,081	$ 132,000	$ 255,000	6440
Alice Chalmers Playground Brunswick nr Whittier	Recreation	73,485	110,000	22,000	6474
Longfellow School (Elementary) 755 Morse St	Education	88,909	135,000	205,000	6474
Noe Valley Offstreet Parking Site S 24th 210 E Castro	Real Estate	5,700	20,000	15,250	6507
Mission Branch 3359 - 24th St	Library	7,637	21,000	168,000	6515
Mission Offstreet Parking Site SW 24th & Capp	Real Estate	7,232	56,000	23,350	6517
Garfield Square SW 25th & Harrison	Park	127,400	256,000	468,000	6523
Mission Nursery 2950 Mission St	Education	25,850	139,000	5,000	6529
Noe Valley Branch 451 Jersey St	Library	9,120	12,500	89,000	6539
Clipper St Buffer Strip	Public Works	4,342			6541/44
James Lick Junior High School 1220 Noe St	Education	127,680	250,000	1,500,000	6547
Station 11 3880 - 26th St	Fire	11,628	23,000	277,600	6551
Army Street Widening (Remainder) NW Army & Guerrero	Public Works	703	703		6567

DESCRIPTION	JURISDICTION	AREA	LAND	IMPROVEMENTS	BLOCK
Upper Noe Playground SE Day & Sanchez	Recreation	109,440	$ 164,000	$	6638
Kate Kennedy School (Elementary) 1670 Noe St	Education	41,040	80,000	250,000	6640
Fairmount School (Elementary) 65 Chenery St	Education	125,819	215,000	220,000	6657
Sewer Right of Way, Lot 13 W Dolores 330 N Randall	Public Works	790	800		6657
Mission Freeway & Bernal Cut NW Randall & Dolores	Public Works	1,400	9,000		6657
Slope Protection - Bernal Cut	Public Works	139,128	1,500		*
* Includes Blocks 6661, 6687, 6689, 6691, 6692, 6719, 6723					
Fairmount Plaza Fairmount & Miguel	Park	27,094	27,000		6682-A
O'Shaughnessy Blvd (future widening) S Bosworth nr Congo	Public Works	28,110	18,000		6706
Slope Protection W San Jose & Mateo	Public Works	9,983	10,000		6719
San Jose Avenue (remainder) SW San Jose & Cuvier	Public Works	3,781	5,500		6723
Slope Protection - San Jose Avenue	Public Works	17,514	35,000		6725
College Hill Station Roanoke nr Arlington	Water	2,386	10,000		6725

REAL PROPERTY OWNED BY THE CITY AND COUNTY OF SAN FRANCISCO

DESCRIPTION	JURISDICTION	AREA	LAND	IMPROVEMENTS	BLOCK
Bosworth Street (future widening) NW Bosworth & Elk	Public Works	4,250	$ 10,000	$	6733-A
NE Bosworth & Elk (open space)	Public Works	24,238	28,500		6733-A
Bosworth St (remainder) E Bosworth & Burnside	Public Works	27,880	62,750		6736
Sewer R/W (for sewer access) S Burnside 87 N Bosworth	Public Works	14,902	15,000		6736, 6738
Bosworth Street (Remainder)	Public Works	48,682	110,000		6738,6743 6744
Sewer R/W (for sewer access) E Diamond 66 N Bosworth	Public Works	8,488	15,000		6745
Bosworth Street (Remainder) 431-37 Bosworth St	Public Works	7,981	25,500	45,000	6752
Glen Park School (Elementary) 151 Lippard Ave	Education	80,000	120,000	537,000	6757
Sewer R/W (for sewer access) N Joost 275 W Baden)	Public Works	5,000	5,000		6765
Sewer R/W (for sewer access) S Joost 100 W Baden)	Public Works	3,500	3,500		6770
Lamartine Street Sewer R/W Alemany nr Tingley	Public Works	5,000	12,000		6786
Alemany Blvd (Remainder)	Public Works	374	200		6786-A
Excelsior Library 4400 Mission St	Library	10,000	75,000	210,000	6797

DESCRIPTION	JURISDICTION	AREA	LAND	IMPROVEMENTS	BLOCK
20' Strip along E Line Junipero Serra Boulevard (Parcel #57, Water Dept Report)	Water	144,271	$ 150,000	$	6900
Lunada Court	Public Works	541	550		6912-A
Corona Court	Public Works	1,000	1,000		6913-A
Entrada Court	Public Works	16,513	15,525		6917-B
Geneva Avenue (Remainder) Geneva at Ocean	Public Works	16,963	81,750		6946/48
Muni Metro Rail Center SW San Jose & Ocean	Municipal Ry	334,802	700,000	313,000	6949
Alemany Blvd (Remainder) Alemany nr Ocean	Public Works	3,361	13,750		6954
Balboa Senior High School 1000 Cayuga Ave	Education	446,040	900,000	2,830,000	6958-A
Alemany Emergency Hospital & Day Treatment Center 45 Onondaga	Health	7,112	17,500	136,000	6959
James Denman Junior High Schl 241 Oneida	Education	251,777	347,000	1,450,000	6961
San Miguel School (Elementary) 300 Seneca Ave	Education	134,236	202,000	900,000	6961/62
Geneva Ave (Remainder) N Geneva & Delano	Public Works	10,427	32,500		6964
Geneva Carbarn 2301 San Jose Ave	Municipal Ry	146,500	300,000	421,000	6972

DESCRIPTION	JURISDICTION	AREA	LAND	IMPROVEMENTS	BLOCK
LRV Storage Tracks San Jose Ave	Municipal Ry	76,798	$ 180,000	$ 60,000	6973
Farragut School (Elementary) 625 Holloway Ave	Education	61,875	92,000	260,000	6985
Junipero Serra (Remainder) NE Junipero Serra & Shields	Public Works	2,400	4,000		7000
Geneva Ave (Remainder) S Cayuga & Geneva	Public Works	270	500		7029
Ocean View Playground SE Capitol & Montana	Recreation	448,000	1,200,000	400,000	7068
Ortega School (Elementary) 400 Sargent St	Education	197,500	600,000	373,000	7073/75
Merced Heights Byxbee & Shields	Park	35,000	49,000		7074
Byxbee Playground SW Byxbee & Shields	Recreation	45,000	120,000	21,000	7078
Mini Park NW Bright & Randolph	Park	3,750	22,000	14,000	7090
Cayuga District Playground W Cayuga & Naglee	Recreation	126,990	370,000	19,500	7095-A 7095-B 7096-A 7096-B
Moneta Court	Public Works	7,968			7096-A
Alemany Blvd (Remainder) Alemany nr Farragut	Public Works	15,290	30,000		7096-B
Sheridan School (Elementary) 431 Capitol Ave	Education	70,000	140,000	350,000	7105

DESCRIPTION	JURISDICTION	AREA	LAND	IMPROVEMENTS	BLOCK
Former Engine 33 117 Broad St	Fire	3,125	$ 4,500	$ 52,000	7113
Brotherhood Way (open space)	Public Works	825,026	940,000		*
*Includes Blocks 7116/22, 7124/25, 7126-B, 7127/28, 7130/36					
Station 33, 8 Capitol Ave	Fire	15,681	12,500	300,000	7147
Alemany Blvd (Remainder) Alemany & Chester	Public Works	7,123	7,132		7149/50
Palmetto Ave (Remainder) Palmetto & Head	Public Works	4,150	4,150		7153/54
Sewer R/W (for sewer access) N De Long 125 E Crystal	Public Works	2,500	2,500		7156
Mini Park E Lessing 125 N Liebig	Park	2,500	9,500	15,000	7160
Hillcrest and Ocean View Lots Santa Barbara at County Line	Water	5,049	5,000		7173/74
Central Pump Station SW Sloat & 22nd	Water	213,880	600,000	50,000	7206
"K" Line Right of Way	Municipal Ry	78,032	225,000		7222-A 7226 7228/29
Open Space Sloat & Junipero Serra	Public Works	13,800	50,000		7222-A 7222-B
Lakeside Village Parking Sites Ocean at 19th & Junipero Serra	Real Estate	16,050	65,000	42,000	7225 7226

DESCRIPTION	JURISDICTION	AREA	LAND	IMPROVEMENTS	BLOCK
Merced Branch 155 Winston Drive	Library	12,966	$ 39,000	$ 135,000	7236
Junipero Serra Playground 300 Stonecrest Dr	Recreation	65,682	195,000	95,000	7237
Stairway & Pedestrian Subway NE Banbury & 19th	Public Works	336	350		7243
Fleishhacker Playground & Zoo Great Highway & Sloat	Park	146.185 Ac	4,380,000		7281
7.69 Ac of above, 99 year Deed to State of California for Armory purposes. 4.901 Ac reserved temporarily for Housing Units of U.S.A.					
	Fleishhacker Zoo			2,425,000	
	Fleishhacker Pool and Playfield			750,000	
Ft Funston Skyline Blvd	Park	116.394 Ac	2,125,000		7282
Lakeshore Sewage Pumping Station	Public Works	5,097	600	354,000	7283
Lake Merced Lands (within City and County) including 368 Acres of Lake area	Water	700.480 Ac	15,120,000		7283 7380
Pistol Range	Police	(See Water Dept.)		115,000	7283
Harding Municipal Golf Course 18 Hole Championship Course with 9 Hole Practice Course	Park	(Part of Lake Merced lands, above)		45,000	7283
Lakeside School Site 25th & Eucalyptus Dr	Education	43,560	50,000		7295

DESCRIPTION	JURISDICTION	AREA	LAND	IMPROVEMENTS	BLOCK
Recreational Area Eucalyptus Drive	Recreation	108,900	$ 400,000	$	7295
Station 19 390 Buckingham Way	Fire	10,692	30,000	220,000	7296
Lakeshore School (Elementary) 220 Middlefield Drive	Education	243,936	700,000	796,000	7298
Lowell Senior High School 1101 Eucalyptus Drive	Education	27.30 Ac	3,600,000	4,200,000	7298
Frederic Burk School (Elementary) 700 Font Blvd	Education	108,900	300,000	1,000,000	7299
Stairway and Pedestrian Subway 19th nr Cardenas	Public Works	660	650		7320
Park Merced Sewage Pumping Station Lake Merced nr Brotherhood	Public Works	5,080	10,000	135,000	7333
Douglass Playground NW Douglass & 27th	Recreation	315,462	72,500	6,500	7500
Diamond Heights School (Elem) 350 Amber Drive	Education	195,114	195,114		7521
Geo Christopher Playground Diamond Hgts nr Duncan	Recreation	292,832	219,624		7521
Beacon Street Property	Education	33,926	24,427		7539
Walter Haas Playground Addison nr Diamond Hgts	Recreation	161,962	80,981		7540

DESCRIPTION	JURISDICTION	AREA	LAND	IMPROVEMENTS	BLOCK
Station 26 80 Digby St	Fire	10,360	$ 16,500	$ 310,000	7540
Fairmount Plaza Extension Everson nr Miguel	Park	4,753	5,385		7542
GLEN PARK CANYON LANDS Chenery & Elk		101.113 Ac	450,000		7560/61
J Eugene McAteer Sr High Schl 555 Portola Drive	Education	(See "Lands")			
Glen Park Day Camp	Park	(See "Lands")			
O'Shaughnessy Blvd (slope protection)	Public Works	(See "Lands")			
Glen Park Reservoir Land	Hetch Hetchy	(See "Lands")			
Glen Park Playground	Recreation	(See "Lands")	157,000	112,800	

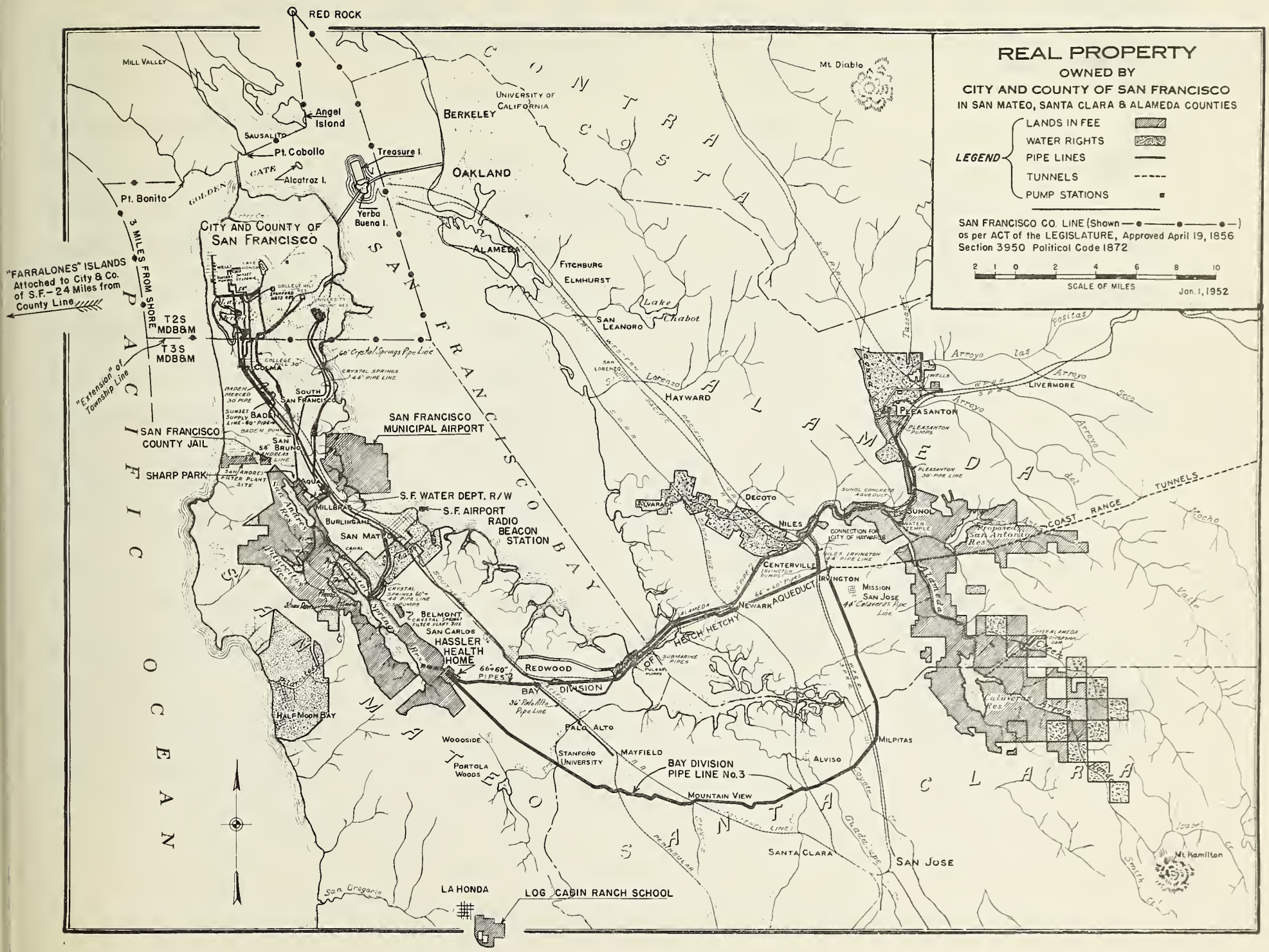
REAL PROPERTY
OWNED BY
CITY AND COUNTY OF SAN FRANCISCO
IN SAN MATEO, SANTA CLARA & ALAMEDA COUNTIES
LEGEND
LANDS IN FEE
WATER RIGHTS
PIPE LINES
TUNNELS
PUMP STATIONS
SAN FRANCISCO CO. LINE (Shown — • — • — • —)
as per ACT of the LEGISLATURE, Approved April 19, 1856
Section 3950 Political Code 1872
SCALE OF MILES
Jan. 1, 1952
RED ROCK
MILL VALLEY
Angel Island
SAUSALITO
Pt. Cobello
Treasure I.
Alcatraz I.
Yerba Buena I.
Pt. Bonito
GOLDEN GATE
3 MILES FROM SHORE
"FARRALONES" ISLANDS Attached to City & Co. of S.F. – 24 Miles from County Line
"Extension" of Township Line
T2S MDB&M
T3S MDB&M
CITY AND COUNTY OF SAN FRANCISCO
UNIVERSITY OF CALIFORNIA
BERKELEY
OAKLAND
ALAMEDA
FITCHBURG
ELMHURST
SAN LEANORO
Lake Chabot
HAYWARD
Mt. Diablo
CONTRA COSTA
SAN FRANCISCO BAY
SAN MATEO
ALAMEDA
SANTA CLARA
PACIFIC OCEAN
60" Crystal Springs Pipe Line
CRYSTAL SPRINGS 44" PIPE LINE
COLMA
SOUTH SAN FRANCISCO
BADEN
SAN FRANCISCO COUNTY JAIL
SAN FRANCISCO MUNICIPAL AIRPORT
SAN BRUNO
SHARP PARK
S.F. WATER DEPT. R/W
S.F. AIRPORT RADIO BEACON STATION
MILLBRAE
BURLINGAME
SAN MATEO
BELMONT
SAN CARLOS
HASSLER HEALTH HOME
66"-60" PIPES
REDWOOD
BAY DIVISION
36" Palo Alto Pipe Line
HALF MOON BAY
WOODSIDE
PORTOLA WOODS
PALO ALTO
STANFORD UNIVERSITY
MAYFIELD
BAY DIVISION PIPE LINE No. 3
MOUNTAIN VIEW
ALVISO
MILPITAS
SANTA CLARA
SAN JOSE
Mt. Hamilton
LA HONDA
LOG CABIN RANCH SCHOOL
ALVARADO
DECOTO
NILES
CENTERVILLE
NEWARK
IRVINGTON
Mission SAN JOSE
HETCH HETCHY AQUEDUCT
SUNOL
PLEASANTON
LIVERMORE
Arroyo las positas
Arroyo Seco
Arroyo del Valle
Arroyo Rocho
COAST RANGE
TUNNELS
Proposed San Antonio Res.
Calaveras Res.
Calaveras Creek
Alameda Creek
Isabel Cr.
Smith Cr.
San Gregorio
Tassajara
Lorenzo Cr.
Guadalupe
Coyote Cr.
PENINSULAR
CONNECTION FOR CITY OF HAYWARD
SUNOL CONCRETE AQUEDUCT
PLEASANTON 30" PIPE LINE
PLEASANTON PUMPS
SUBMARINE PIPES
PULSAR PUMPS
CRYSTAL SPRINGS 60" 44" PIPE LINE PUMPS
SAN ANDREAS FILTER PLANT SITE
BADEN PUMPS
SUNOL SUPPLY LINE 40" PIPE
COLLEGE HILL
STANFORD UNIVERSITY
WELLS
S.P.R.R.
W.P.R.R.
PACIFIC
WESTERN

DESCRIPTION	JURISDICTION	AREA	LAND	IMPROVEMENTS	BLOCK
SAN MATEO COUNTY PROPERTY		Acres			
Sharp Park	Park	454.72	$ 682,000	$ 80,000	
Harney Way, Access Road	Public Works	2.07	7,000		
Hassler Hospital	Health	292.816	2,000,000	150,000	
San Francisco Airport	Airport	4,893.00	2,011,500	48,588,500	
Radio Range Station Site	Airport	40.00	1,600		
Old Right of Way (Street Car Line)	Water	57.893	365,000		
Millbrae Power House	Water	0.734	12,500	15,000	
Booster Pump Station Baltimore Way & Cordova St	Water	0.079	2,500		
Lake Merced Lands	Water	11.25	22,000		
Water Lands	Water	22,912.779	3,963,910		
Bay Div Pipe Line No 3	Water	54.915	181,000		
Hillsborough Aqueduct & P/L R/W	Water	10.057	27,000		
Jail Site	Sheriff	158.000	80,000	640,000	
Log Cabin Ranch School	Juvenile Ct	612.377	62,000	200,000	
Filoli Estate Lands	Water	63.32	3,420		

DESCRIPTION	JURISDICTION	AREA	LAND	IMPROVEMENTS	BLOCK
ALAMEDA COUNTY PROPERTY		Acres			
Aqueduct Lands and rights of way, including Corral Hollow and Newark-San Lorenzo Pipe Line rights of way	Hetch Hetchy		$ 182,410		
Electric transmission line lands and rights of way			31,600		
Alameda County lands	Water	24,570.55	1,499,425		
Bay Division Pipe Line No 3	Water	59.407	59,850		
SANTA CLARA COUNTY PROPERTY					
Santa Clara County Lands	Water	14,027.8	1,445,247		
Bay Division Pipe Line No 3	Water	148.674	290,000		
Water Rights	Water		1,610,000		
SAN JOAQUIN COUNTY PROPERTY					
Aqueduct and Electric transmission line lands and rights of way, including Corral Hollow Pipe Line right of way	Hetch Hetchy		25,825		
Electric transmission line lands and rights of way			3,600		

DESCRIPTION	JURISDICTION	AREA	LAND	IMPROVEMENTS	BLOCK
STANISLAUS COUNTY PROPERTY					
Aqueduct and transmission line lands and rights of way	Hetch Hetchy		$ 273,017		
Electric transmission line rights of way			4,950		
TUOLUMNE COUNTY PROPERTY					
	Hetch Hetchy				
Reservoir lands, rights of way, etc			1,052,000		
Other reservoir lands			205,600		
Aqueduct, power plant and regulating reservoir lands and rights of way			56,000		
Electric transmission line lands and rights of way			3,320		
Hetch Hetchy Railroad lands and rights of way			19,900		
Camp Mather	Recreation	(See Hetch Hetchy)		$ 25,000	

DESCRIPTION	JURISDICTION	AREA	LAND	IMPROVEMENTS	BLOCK
OTHER COUNTIES PROPERTY					
FUHRMAN BEQUEST					
Monterey County	Park-Library	40 Ac	$ 100	$	
Fresno County	Park-Library	40 Ac	800		
Kern County	Park-Library	1,440 Ac	48,420		
WATER SUPPLIES					
Rights of Way and Easements	Water	321.983 Ac	640,000		
All Counties outside San Francisco	Hetch Hetchy	6,580.211 Ac		132,763,300	
SPAIN					
Birthplace of Venerable Fray Junipero Serra	Real Estate	2,321			

REAL ESTATE

1976

DEPARTMENT

DOCUMENTS
SAN FRANCISCO
PUBLIC LIBRARY

1776

REAL PROPERTY

OWNED BY
THE CITY AND COUNTY OF SAN FRANCISCO

CITY AND COUNTY OF SAN FRANCISCO

REAL ESTATE DEPARTMENT

September 1, 1976

To the Honorable Mayor, the Controller,
the Chief Administrative Officer, and
the Supervisors of the City and County
of San Francisco

REAL PROPERTY
OWNED BY THE CITY AND COUNTY

Pursuant to Section 7.400 of the Charter, I have prepared and transmit herewith a report, as of July 1, 1976, of each parcel and improvement of real property owned by the City and County of San Francisco, Community College District, and by the San Francisco Unified School District.

With the exception of the BIRTHPLACE OF FRAY JUNIPERO SERRA in the village of Petra on the Island of Mallorca, Spain, all real properties owned by the City are situated in San Francisco or in other counties in the State of California, as follows:

HETCH HETCHY WATER SUPPLY in Tuolumne, Stanislaus, San Joaquin, Alameda, and San Mateo Counties.

WATER DEPARTMENT in Alameda, Santa Clara, and San Mateo Counties.

SAN FRANCISCO INTERNATIONAL AIRPORT, HASSLER HOSPITAL, SHARP PARK, LOG CABIN RANCH SCHOOL and COUNTY JAIL in San Mateo County.

PARK-LIBRARY oil lands in Monterey, Fresno, and Kern Counties (Fuhrman Bequest).

Properties under the jurisdiction of the Port Commission are shown as one holding and do not include dedicated street areas. Values shown are those carried on Port Commission inventory. Areas under the Department of Public Works do not include dedicated street areas in the City and County. Though the Recreation and Park Departments have been merged, this report shows the lands of such former departments separately.

Respectfully submitted,

Wallace Wortman

WALLACE WORTMAN
Director of Property

COUNTY BOUNDARY OF SAN FRANCISCO (CITY AND COUNTY) AS

DEFINED IN SECTION 23138 OF THE GOVERNMENT CODE OF CALIFORNIA

Beginning at the southwest corner, being the northwest corner of San Mateo, in the Pacific Ocean, on the extension of northern line of T. 3 S., of Mount Diablo base; thence northerly along the Pacific Coast, to its point of intersection with the westerly extension of the low-water line on the northern side of the entrance to San Francisco Bay, being the southwest corner of Marin and northwest corner of San Francisco; thence easterly,through Point Bonita and Point Cavallo,to the most southeastern point of Angel Island, all on the line of Marin; thence northerly, along the easterly line of Marin, to the northwest point of Golden Rock (also known as Red Rock), being a common corner of Marin, Contra Costa, and San Francisco, thence due southeast four and one-half statute miles to a point established as the corner common to Contra Costa, Alameda, and San Francisco; thence southeasterly, on the western line of Alameda County to a point on the north line of T. 3 S, R.4 W, M.D.B. & M.; thence westerly on the township lines and an extension thereof to the place of beginning. The islands known as the Farralones (Farallons) are apart of said city and county.

* * * * * * * * * * * * * * * * * * *

GOVERNMENT CODE OF CALIFORNIA - SECTION 23075:

"In", "to", or "from", the ocean shore mean a point three miles seaward from the shore. "Along", "with", "by", or "on" the ocean shore, mean on a line parallel with and three miles seaward from the shore.

* * * * * * * * * * * * * * * * * * *

Location of Steeple on San Francisco City Hall Dome (as per U. S. C. & G. Survey):

North Lat. 37° 46' 45.629" Long. 122° 25' 05.286" West.

- REAL PROPERTY -

Owned by the City and County of San Francisco

Wallace Wortman . . . . . Director of Property

July 1, 1976

DEPARTMENT or COMMISSION	Land Area Acres	VALUATION Book Value: Land	Improvements	Total
Under the Mayor				
Mayor	3.932	$ 269,980	$ 1,212,000	$ 1,481,980
Education	461.566	50,848,991	103,310,000	154,158,991
Community College	60.582	4,849,650	7,663,000	12,512,650
Fire	34.088	2,897,900	12,305,100	15,203,000
Park - San Francisco	2,204.711	162,215,425	36,934,300	199,149,725
Outside San Francisco	1,241.720	706,660	80,000	786,660
Recreation - San Francisco	259.414	17,378,805	8,250,900	25,629,705
Tuolumne County			25,000	25,000
Police	3.361	453,000	940,000	1,393,000
Library - San Francisco	6.366	1,536,000	5,523,500	7,059,500
Outside San Francisco	760.000	24,660		24,660
Social Services	0.995	324,850		324,850
Art Commission	1.018	261,300	668,550	929,850
Retirement System	0.095	40,000	34,000	74,000
War Memorial	5.465	2,400,000	12,600,000	15,000,000
Port Commission	1,905.417	66,418,738	46,676,041	113,094,779
Public Utilities				
Hetch Hetchy - San Francisco	76.758	4,004,533		4,004,533
Outside San Francisco	6,570.297	1,844,722	132,763,300	134,608,022
Municipal Railway	44.732	5,650,704	4,461,000	10,111,704
Water- San Francisco	888.396	26,988,280	4,599,800	31,588,080
Outside San Francisco	62,279.441	10,121,852	15,000	10,136,852
Airport - San Mateo County	4,933.000	2,013,100	48,588,500	50,601,600
Under the Chief Administrative Officer				
Electricity	3.699	332,000	382,000	714,000
Health - San Francisco	87.954	3,977,400	25,434,000	29,411,400
San Mateo County	292.816	2,000,000	150,000	2,150,000
Public Works - San Francisco	188.232	13,283,819	24,255,800	37,539,619
San Mateo County	2.070	7,000		7,000
Purchasing	2.956	423,100	1,370,350	1,793,450
Real Estate - San Francisco	89.816	23,491,419	66,466,404	89,957,823
Fr. Serra Birthplace - Spain	0.053			
Agriculture	3.975	180,000	175,000	355,000
Elective Officers				
Sheriff - San Mateo County	158.000	80,000	640,000	720,000
Courts				
Juvenile Court - San Francisco	13.940	285,000	4,560,000	4,845,000
San Mateo County	612.377	62,000	200,000	262,000
TOTALS	83,197.242 Ac.	$ 405,370,888	$ 550,283,545	$ 955,654,433

Note: Areas of all public and privately owned lands in San Francisco:

Mainland	28,918 Ac.	Alcatraz Island	22 Ac.
Reclaimed Tidelands	170 "	Angel Island (Portion)	9 "
Treasure Island (Filled Area)	406 "	Red Rock Island (Portion)	3 "
Yerba Buena Island	155 "	Farralones Islands	120 "
		Bay and Ocean Water	53,035 "
TOTAL	82,838 Ac.		

REAL PROPERTY OWNED BY THE CITY AND COUNTY OF SAN FRANCISCO

DESCRIPTION	JURISDICTION	AREA **	LAND	IMPROVEMENTS	BLOCK
Port Lands	Port Commission	1,902.24 Ac	$66,155,788	$46,676,041	*

*Includes Blocks 1/7, 15/17, 35/37, 57, 58, 82, 109, 110, 137/140, 201, 410, 410A, 436B, 445A, 446, 460A, 3742, 3743, 3769/3771, 3790/3792, 3801, 3802, 3809, 3810, 3838/3840, 3850/3852, 3880, 3892, 3899, 3940, 3941, 4048, 4052, 4110, 4111, 4175, 4232, 4238/4241, 4244, 4303, 4304, 4347A, 4349, 4358, 4501, 4502A, 4580, 4572, 4579, 4586, 4587, 4596, 4597, 4598, 4604A, 4605/4607, 4622, 4629A, 4805, 4813, 4814, 4825/4827, 4832, 5203

Note: Area shown is preliminary. Lands are to be surveyed and monumented pursuant to the Burton Act.

Aquatic Park	Park	31 Ac	2,600,000	1,300,000	1, 8, 9
Hyde St Sewage Pumping Station	Public Works			66,000	405/6
Cable Car Turntable	Municipal Ry			115,000	407/8 426/428 429,451
Kirkland Bus Yard 2301 Stockton St	Municipal Ry	113,437	450,000	287,000	19
North Point Sewage Treatment Plant 111 Bay St	Public Works	283,137	1,100,000	9,000,000	33/34 38/39
Francisco Junior High School 2190 Powell St	Education	110,654	390,000	525,000	40, 53
Francisco Street Reservoir Hyde & Francisco	Water	143,344	860,000	160,000	46/47
15' x 137'6" NW Chestnut & Kearny	Park	2,062	300		55
Lombard Street Reservoir SW Hyde & Lombard	Water	113,465	900,000		70
S.B. Cooper School (Elementary) 2245 Jones St	Education	30,612	107,000	212,500	72

** All areas shown on this page and following are expressed in square feet unless otherwise noted.

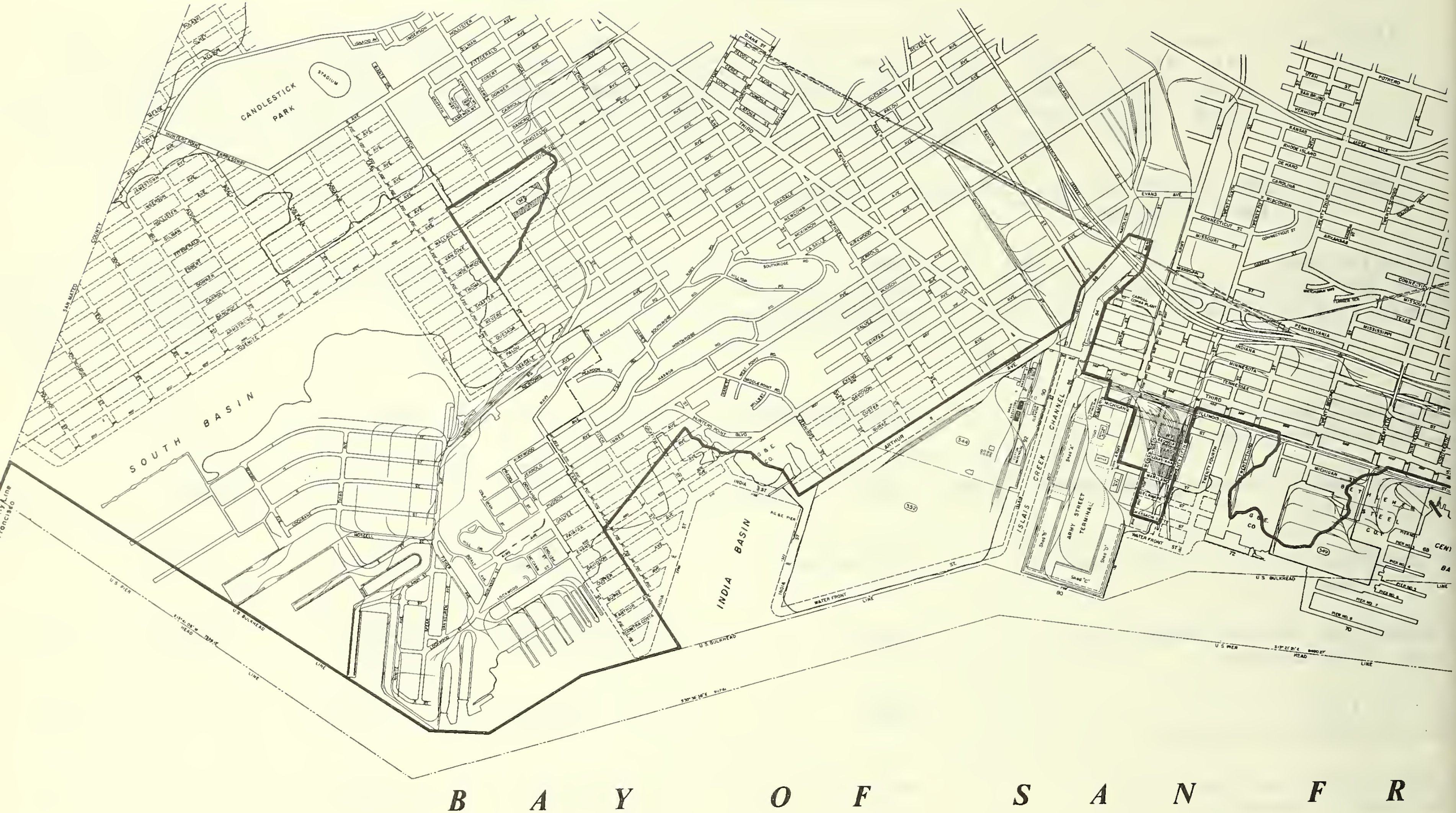
CANDLESTICK PARK
STADIUM
SOUTH BASIN
INDIA BASIN
ISLAIS CREEK CHANNEL
ARMY STREET TERMINAL
THIRD
EVANS AVE.
ARTHUR
INDIA ST
U.S. BULKHEAD
U.S. PIER HEAD LINE
WATER FRONT LINE
PENNSYLVANIA
MISSISSIPPI
INDIANA
MINNESOTA
TENNESSEE
ILLINOIS
MICHIGAN
CONNECTICUT ST
MISSOURI ST
ARKANSAS
WISCONSIN
CAROLINA
DE HARO
RHODE ISLAND
KANSAS
VERMONT
UTAH
POTRERO
BETHLEHEM STEEL
B A Y O F S A N F R

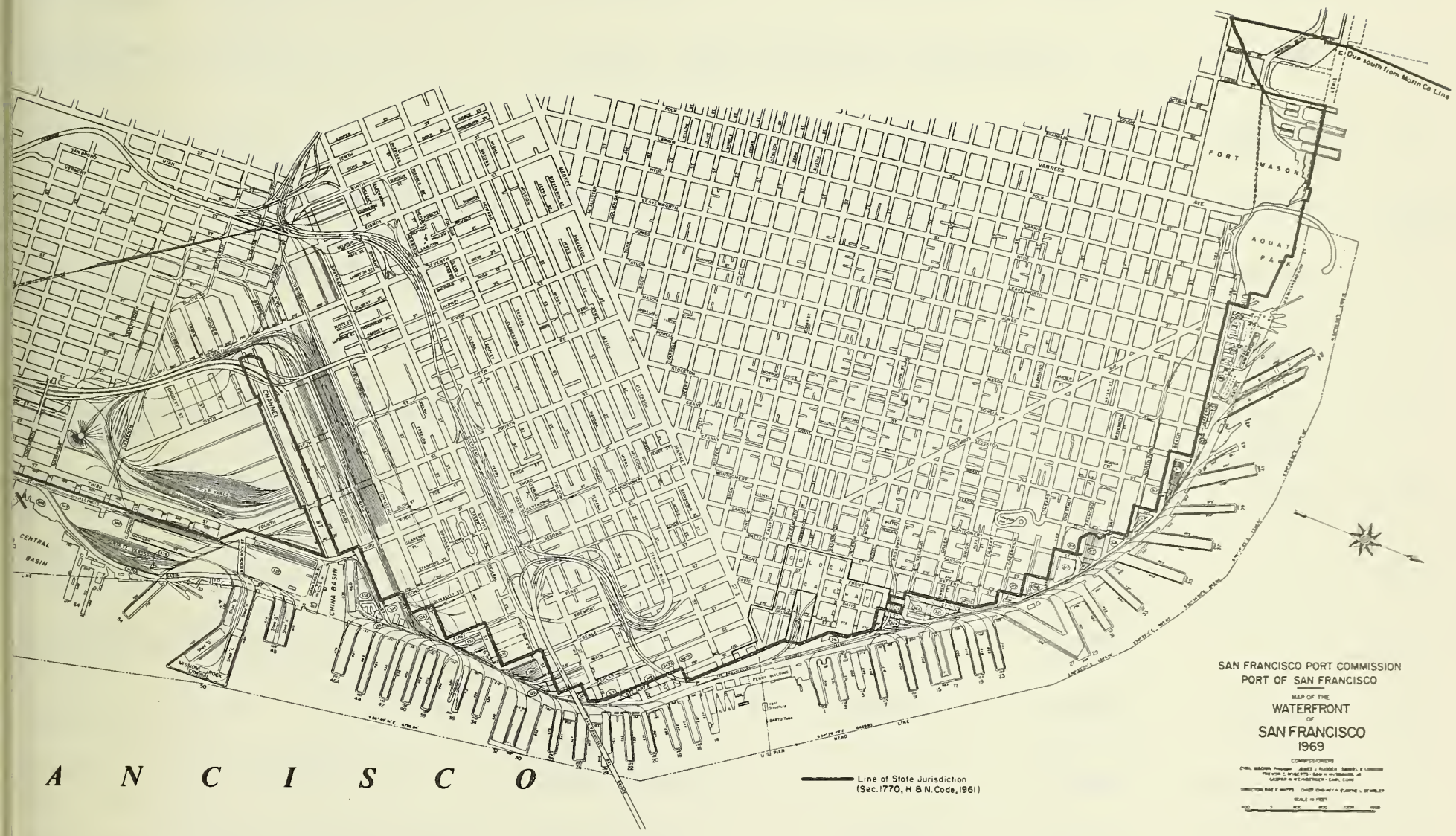
SAN FRANCISCO PORT COMMISSION
PORT OF SAN FRANCISCO
MAP OF THE
WATERFRONT
OF
SAN FRANCISCO
1969
COMMISSIONERS
SCALE IN FEET
Line of State Jurisdiction
(Sec. 1770, H & N. Code, 1961)
FORT MASON
AQUATIC PARK
CHANNEL
CHINA BASIN
CENTRAL BASIN
FERRY BUILDING
BART Tube
U.S. PIER
A N C I S C O

REAL PROPERTY OWNED BY THE CITY AND COUNTY OF SAN FRANCISCO

DESCRIPTION	JURISDICTION	AREA	LAND	IMPROVEMENTS	BLOCK
North Beach Playground SE Lombard & Mason	Recreation	109,787	$ 380,000	$ 300,000	75
North Beach Branch 2000 Mason St.	Library (See Recreation Department)			193,000	75
Station 28 1814 Stockton St	Fire	2,782	8,000	256,000	77
Pioneer Park and Telegraph Hill	Park	196,885	2,350,000	200,000	78/79 86/87
Garfield School (Elementary) 420 Filbert St	Education	34,422	120,000	209,500	87
Hancock School (Elementary) 940 Filbert St	Education	29,475	88,000	433,000	92
Michelangelo Playground & Center Greenwich nr Jones	Education Recreation	18,906	65,000	11,600 4,000	93
Washington Square SW Filbert & Stockton	Park	98,500	500,000	3,000	102
Mini Park W Hyde 80 N Vallejo	Park	4,391	84,000		124
Coolbrith Park NE Vallejo and Taylor	Park	18,906	75,000		128
Central Station 766 Vallejo St	Police	12,785	96,000	18,000	130
Vallejo Street Garage 766 Vallejo St	Real Estate	1,343	30,000	937,725	130
Washington Irving School (Elem) 350 Broadway St	Education	27,557	125,000	178,500	143

REAL PROPERTY OWNED BY THE CITY AND COUNTY OF SAN FRANCISCO

DESCRIPTION	JURISDICTION	AREA	LAND	IMPROVEMENTS	BLOCK
Jean Parker School (Elementary) 840 Broadway St	Education	26,900	$ 95,000	$ 400,000	148
Broadway Tunnel (Remainder)	Public Works	2,980	7,500		154,155 158
Station 2 1340 Powell St	Fire	4,608	18,600	210,000	160
Spring Valley School (Elementary) 1451 Jackson St	Education	41,250	125,000	388,500	186
Cable Car Power House 1201 Mason St	Municipal Ry	39,646	140,000	120,000	190
Chinatown Branch Library 1135 Powell St	Library	9,453	33,000	175,000	191
Commodore Stockton Annex II 950 Clay St	Education	10,650	37,500	130,000	192
Washington & Drumm Sewer Pump Sta	Public Works	12,613	117,800		203
Golden Gateway Plaza & Public Park Alcoa Bldg	Park		163,500	807,000	204
Golden Gateway Garage 250 Clay St	Real Estate	119,145	926,500	5,000,000	204
Station 13 530 Sansome St	Fire	8,939	625,000	1,000,000	206
Washington St (Remainder) SW Washington & Montgomery	Public Works	4,821	500,000		208
Chinese Education Center 646 Clay St	Education	0.136 Ac	350,000	50,000	208

REAL PROPERTY OWNED BY THE CITY AND COUNTY OF SAN FRANCISCO

DESCRIPTION	JURISDICTION	AREA	LAND	IMPROVEMENTS	BLOCK
Portsmouth Square Portsmouth Square Garage 733 Kearny St	Park Real Estate	57,530	$ 840,000	$ 3,057,000	209
Commodore Stockton School (Elem) 950 Clay St	Education	68,870	225,000	1,000,000	211
Chinese Recreation Center SW Washington & Mason	Recreation	28,359	75,000	426,000	213
Station 41 1325 Leavenworth St	Fire	2,956	15,000	143,000	216
Jones Street Tank & Tank House 1239 Jones St	Fire	8,177	50,000	35,000	220
Chinese Playground Sacramento & Waverly Pl	Recreation	25,724	80,000	5,000	225
Embarcadero Plaza	Park	3.619 Ac	500,000	1,750,000	233,3714
Collis P. Huntington Park NE California & Taylor	Park	46,750	1,700,000	5,000	245
St. Mary's Square California nr Grant	Park	36,849	550,000	1,375,000	258
St. Mary's Square Garage 433 Kearny St	Real Estate	24,702	450,000	760,000	258
Chief Sullivan Memorial Home 870 Bush St	Fire	7,139	60,000	45,000	274
Sutter-Stockton Garage 330 Sutter St	Real Estate	69,869	1,235,000	3,700,000	286
Excess Property Harlan & Mark Lane	Public Works	953	10,000		287
Office Building 425 Mason St	Water	4,650	140,000	425,000	306

REAL PROPERTY OWNED BY THE CITY AND COUNTY OF SAN FRANCISCO

DESCRIPTION	JURISDICTION	AREA	LAND	IMPROVEMENTS	BLOCK
Union Square Union Square Garage 330 Post St	Park Real Estate	113,438	$8,000,000	$ 1,550,000	308
Excess Property Fifth St. Ext.	Public Works	3,570	55,100		326
Ellis-O'Farrell Garage 123 O'Farrell St	Real Estate	33,687	2,000.000	625,000	327
Hallidie Plaza Market & Eddy	Real Estate	25,067	2,800,000		341
S.F.F.D. Headquarters 260 Golden Gate Ave	Fire	15,136	121,000	1,115,000	345
Senior Citizens Center 331-333 Turk St	Health	4,375	178,000		345
Power House, Civic Center NE Larkin & McAllister	Public Works	7,656	75,000	80,000	347
Seventh Street Extension SE 7th and McAllister	Public Works	617	9,250		351
Library, Civic Center SE Larkin & McAllister	Library	90,259	900,000	2,500,000	353
Marshall Square & City Planning 100 Larkin	Real Estate	90,259	900,000	102,000	354
Pumping Station (Fort Mason)	Fire			375,000	409
Galileo Senior High School 1055 Bay St	Education	211,200	1,266,000	1,450,000	454,475
Marina Junior High School 3500 Fillmore St	Education	281,180	1,400,000	2,050,000	468-A
Funston Playground (Lobos Square) Chestnut at Buchanan	Recreation	524,878	2,625,000	310,000	469
Marina Branch Chestnut nr Webster	Library	6,000	30,000	192,000	469

REAL PROPERTY OWNED BY THE CITY AND COUNTY OF SAN FRANCISCO

DESCRIPTION	JURISDICTION	AREA	LAND	IMPROVEMENTS	BLOCK
Marina Offstreet Parking 3234 Pierce St	Real Estate	13,750	$ 239,166	$ 35,000	490
Yerba Buena School (Elementary) 2110 Greenwich St	Education	52,969	265,000	192,000	509
Police Youth Program 2475 Greenwich St	Police	9,300	37,000	52,000	513
Station 16 2251 Greenwich St	Fire	5,760	23,000	148,000	515
Allyne Park NW Gough & Green	Park	32,016	380,000		544
Sherman School (Elementary) 1651 Union St	Education	75,625	302,000	450,000	545
Golden Gate Valley Branch 1801 Green St	Library	6,229	25,000	140,000	554
Helen Wills Playground	Education	18,700	75,000		573
Helen Wills Playground SW Broadway & Larkin	Recreation	17,373	80,000	5,000	
Station 4 1648 Pacific Ave	Fire	3,830	15,000	73,500	574
Pacific Heights School 2340 Jackson St	Education	38,361	160,000	440,000	588
Alta Plaza SW Jackson & Steiner	Park	517,928	3,100,000	3,600	607
Gough Special School 1945 Washington St	Education	17,557	60,000	75,000	617
Lafayette Park SE Washington & Laguna	Park	500,371	3,500,000	6,500	625

REAL PROPERTY OWNED BY THE CITY AND COUNTY OF SAN FRANCISCO

DESCRIPTION	JURISDICTION	AREA	LAND	IMPROVEMENTS	BLOCK
Station 38 2150 California St	Fire	11,515	$ 70,000	$ 360,000	638
Redding School (Elem) 1421 Pine St	Education	37,320	150,000	350,000	668
Webster St Widening	Public Works	22,680	425,835		676,685
Station 3 1067 Post St	Fire	3,660	22,000	60,000	693
Japanese Cultural Center Garage 1660 Geary Blvd	Real Estate	195,023	256,640		700,701
Japanese Peace Pagoda	Park	5,506	16,500	250,000	700
Hamilton Playground	Park	173,256	693,000		703
Hamilton Playground NW Geary & Steiner	Recreation			742,000	
Benjamin Franklin Junior High Sch 1430 Scott St	Education	148,583	446,000	2,370,000	705
Raymond Kimbell Playground NE Pierce & Ellis	Recreation	236,995	948,000		706
Raphael Weill School (Elementary) 1501 O'Farrell St	Education	131,900	264,000	510,000	723
West Side Health Center 2 1301 Pierce St	Health	10,950	66,000		728
Alemany Community College Ctr 750 Eddy St	Community College	16,500	120,000	200,000	739
Northern Station 841 Ellis St	Police	9,900		85,000	739

DESCRIPTION	JURISDICTION	AREA	LAND	IMPROVEMENTS	BLOCK
Jefferson Square SW Eddy & Gough	Park	245,781	$ 860,000	$ 2,500	745
Golden Gate School (Elementary) 1601 Turk St	Education	64,974	130,000	760,000	753
Station 5 1301 Turk St	Fire	13,750	55,000	230,000	756
Turk Substation and Garage SE Turk & Fillmore	Municipal Ry	42,969	215,000	40,000	756
Laguna Golden Gate Child Care Ctr Pre-kindergarten School 1015 Laguna St	Education	12,535	35,450	8,000	758
Margaret S. Hayward Playground SW Turk & Gough	Recreation	232,781	800,000	324,000	759
Central Fire Alarm and Radio 1003 Turk St	Electricity	13,000	45,000	125,000	759
City Hall Annex 450 McAllister St	Real Estate	8,250	82,500	492,500	766
Civic Center Corner NW Polk & McAllister	Real Estate	16,500	165,000		766
460 McAllister St	Retirement Bd Admin by DPW	4,125	40,000	34,000	766
John Swett School (Elementary) 727 Golden Gate Ave	Education	48,943	147,000	330,000	768
War Memorial and Opera House SW Van Ness & McAllister	War Memorial	238,064	2,400,000	12,600,000	786-A

REAL PROPERTY OWNED BY THE CITY AND COUNTY OF SAN FRANCISCO

DESCRIPTION	JURISDICTION	AREA	LAND	IMPROVEMENTS	BLOCK
City Hall, Civic Center 400 Van Ness Ave	Real Estate	237,600	$ 2,400,000	$ 14,400,000	787
Civic Center Plaza	Park	255,234	2,600,000		788
Brooks Hall	Real Estate			3,937,000	
Garage NW Grove & Larkin	Real Estate			3,400,000	
Alamo Square NW Hayes & Steiner	Park	553,000	1,650,000		799
Webster Street (Remainder) SE Webster & Grove	Public Works	2,415	24,900		805
Auto Parking Lot SW Grove & Van Ness	Real Estate	105,806	2,650,000		810
Health Center Building and Central Emergency Hospital 101 Grove St	Health	24,815	200,000	2,360,000	811
Civic Center Expansion 240 Van Ness Ave	Real Estate	13,843	299,000	271,000	811
Civic Auditorium 99 Grove St	Real Estate	113,437	900,000	7,250,000	812
Central Administrative Offices 135 Van Ness Ave	Education	105,806	1,000,000	2,000,000	815
Hayes Valley Community Center SE Hayes & Buchanan	Recreation	26,400	52,000	130,000	819
Louise M. Lombard Special School SE Hayes & Steiner	Education	60,672	150,000	560,000	823

REAL PROPERTY OWNED BY THE CITY AND COUNTY OF SAN FRANCISCO

DESCRIPTION	JURISDICTION	AREA	LAND	IMPROVEMENTS	BLOCK
Station 36 109 Oak St	Fire	6,600	$ 21,000	$ 285,000	837
John Muir School (Elementary) 380 Webster St	Education	46,875	99,000	485,000	841
Future Park SE Page & Buchanan	Park	36,210	290,000		851
Mini Park S Page 55 E Laguna	Park	6,600	43,500	20,000	852
Gough-Page Child Care Center Pre-kindergarten School 95 Gough St	Education	16,500	50,000	15,000	853
Duboce Park Arts Building NE Duboce & Scott	Park Recreation	183,547	550,000	460,000	876
Yacht Harbor and Marina Park Marina Blvd at Fillmore	Park	74.165 Ac	3,595,000	310,000	900
Baker St Outfall Floatation Fac	Public Works	(See Park Department)		3,330,000	900
Access to Palace of Fine Arts NE Lyon & Jefferson	Public Works	2,971			909
Palace of Fine Arts 3301/3601 Lyon St	Park	15.72 Ac	12,500,000	7,500,000	916
Winfield Scott School (Elementary) 3630 Divisadero St	Education	75,625	300,000	300,000	920
Cow Hollow Playground Miley nr Baker	Recreation	6,622	10,000	33,000	942
Grant School (Elementary) 2940 Pacific Ave	Education	46,500	120,000	400,000	963

DESCRIPTION	JURISDICTION	AREA	LAND	IMPROVEMENTS	BLOCK
Presidio Branch 3150 Sacramento St	Library	35,114	$ 70,000	$ 145,000	1006
Presidio Heights Playground S Clay 137.5 W Walnut	Education Recreation	18,906	75,000	38,000	1009
Madison School (Elementary) 3941 Clay St	Education	43,450	108,000	350,000	1014
Emerson School (Elementary) 2725 California St	Education	56,718	110,000	240,000	1027
Station 10 655 Presidio Ave	Fire	30,883	94,000	240,000	1032
Mini Park S Bush 165 E Baker	Park	7,906	42,900	35,000	1053
Roosevelt Junior High School 460 Arguello Blvd	Education	94,489	190,000	920,000	1061
Geary School (Elementary) 20 Cook St	Education	52,284	104,000	190,000	1067
Laurel Hill Playground SW Euclid & Collins	Recreation	61,768	245,000	172,000	1068
Carbarn and Offices 949 Presidio Ave	Municipal Ry	235,550	825,000	906,000	1072
Midtown Park 1415 Scott St	Real Estate	99,593	560,000	1,565,979	1099
Anza School (Elementary) 40 Vega St	Education	144,184	500,000	905,000	1105 1111
Angelo J. Rossi Playground NE Arguello & Edward	Recreation	284,656	850,000	412,000	1140-A 1141

DESCRIPTION	JURISDICTION	AREA	LAND	IMPROVEMENTS	BLOCK
Andrew Jackson School (Elementary) 2049 Grove St	Education	55,000	$ 70,000	$ 215,000	1194
John Adams Community College Ctr. 1860 Hayes St	Community College	104,844	157,200	870,000	1196
Station 21 1443 Grove St	Fire	8,164	20,000	202,000	1200
Former Engine 21 1152 Oak St	Fire	3,437	9,500	20,000	1215
Park Branch 1833 Page St	Library	7,750	19,000	137,000	1229
Page-Broderick Child Care Ctr Pre-kindergarten School 1155 Page St	Education	21,656	60,000	23,000	1236
Dudley Stone School (Elementary) 1351 Haight St	Education	53,905	135,000	465,000	1243
Castro Street (Remainder) NW Duboce & Castro	Public Works	800	800		1260
Polytechnic Senior High School 701 Frederick St	Education	139,263	280,000	2,330,000	1265
Sunset Tunnel Carl nr Cole	Municipal Ry	39,456	60,000		1268
Grattan School (Elementary) 165 Grattan St	Education	63,162	158,500	181,000	1281
Grattan Playground SE Stanyan & Alma	Recreation	66,400	132,000	153,000	1283

REAL PROPERTY OWNED BY THE CITY AND COUNTY OF SAN FRANCISCO

DESCRIPTION	JURISDICTION	AREA	LAND	IMPROVEMENTS	BLOCK
Former Engine 40 1249 Clayton St	Fire	3,350	$ 10,000	$ 5,000	1292
Sea Cliff #2 Sewage Pump Station	Public Works	9,000	18,000	107,000	1306
Sea Cliff #1 Sewage Pump Station	Public Works	1,782	3,500	13,000	1309
Jas D Phelan Recreation Beach (50 year lease from State of California) Sea Cliff & El Camino del Mar	Recreation		State	123,000	1309
Lincoln Park Palace of the Legion of Honor Golf Clubhouse 34th & Clement	Park	110.421 Ac	4,416,840	500,000 2,425,000 64,000	1313
Point Lobos Shoreline Development (50 year lease from State of California)	Recreation		State		1313
Seal Rocks	Park	1 Acre			
Mountain Lake Park 12th & Lake	Park	653,400	1,960,000	4,500	1345
Presidio Park Way	Park	23.0 Ac	2,600,000		*
* Includes Blocks 1373, 1420, 1445, 1531, 1556, 1631, 1656					
Richmond Playground W 18th 225 S Lake	Recreation	36,000	144,000	53,000	1378
Rochambeau Playground W 24th 225 S Lake	Education Recreation	36,000	144,000	9,000	1384

DESCRIPTION	JURISDICTION	AREA	LAND	IMPROVEMENTS	BLOCK
Clement Tennis Courts W 30th 225 S California	Education Recreation	36,000	$ 144,900	$ 5,000	1403
Alamo School (Elementary) 250 - 23rd Ave	Education	60,000	240,000	535,000	1411
Sutro School Annex (Elementary) 251 - 18th Ave	Education	36,000	144,000		1415
Sutro School (Elementary) 248 Funston Ave	Education	42,000	168,000	278,000	1421
George Peabody School (Elementary) 250 - 7th Ave	Education	36,000	144,000	208,000	1427
Clement Offstreet Parking E 8th 100 S Clement	Real Estate	12,300	74,500	155,000	1439
Clement Offstreet Parking E 9th 175 S Clement	Real Estate	9,000	76,000	110,000	1440
Richmond Branch 351 - 9th Ave	Library	36,000	144,000	156,000	1441
Geary Offstreet Parking N Geary 105 W 21st	Real Estate	7,375	82,500		1453
Presidio Junior High School 450 - 30th Ave	Education	144,000	576,000	1,150,000	1461
Station 34 499 - 41st Ave	Fire	5,410	21,500	100,000	1473
Slope Protection SE Seal Rock & El Camino Del Mar	Public Works	552			1483

REAL PROPERTY OWNED BY THE CITY AND COUNTY OF SAN FRANCISCO

DESCRIPTION	JURISDICTION	AREA	LAND	IMPROVEMENTS	BLOCK
Anza Branch 550 - 37th Ave	Education Library	18,000	$ 72,000	$ 153,000	1508
Station 14 551 - 26th Ave	Fire	6,600	39,500	30,000	1518
Argonne Playground W 18th 225 S Geary	Education Recreation	36,000	144,000	5,000	1526
Geary Offstreet Parking W 18th 100 S Geary	Real Estate	12,000	95,000	36,000	1526
E Funston 225 S Geary	Education	3,984	15,500		1532
Station 31 441 - 12th Ave	Fire	8,160	32,500	150,000	1532
8th Ave Substation 435 - 8th Ave	Municipal Ry	6,000	24,000	65,000	1536
Richmond Station 459 - 6th Ave	Police	36,000	144,000	62,500	1538
George Washington Sr High School 600 - 32nd Ave	Education	691,733	2,300,000	3,381,000	1574
Lafayette School (Elementary) 4545 Anza St	Education	74,400	297,500	540,000	1579
Balboa La Playa Terminal Loop	Municipal Ry	17,400	52,200		1595
Lucinda Weeks 750 - 31st Ave	Education	36,000	144,000		1614
Cabrillo School (Elementary) 750 - 25th Ave	Education	73,834	408,500	100,000	1620

REAL PROPERTY OWNED BY THE CITY AND COUNTY OF SAN FRANCISCO

DESCRIPTION	JURISDICTION	AREA	LAND	IMPROVEMENTS	BLOCK
Argonne School (Elementary) 675 - 17th Ave	Education	68,520	274,000	131,000	1627
Frank McCoppin School (Elementary) 646 - 7th Ave	Education	42,000	168,000	273,000	1638
Argonne Nursery 750 - 16th Ave	Education	33,750	153,000	16,000	1658
Fulton Playground W 27th 225 N Fulton	Education Recreation	36,000	144,000	 12,500	1670
Cabrillo Playground W 38th 200 S Cabrillo	Education Recreation	36,000 3,000	144,000 12,000	 12,500	1681

DESCRIPTION	JURISDICTION	AREA	LAND	IMPROVEMENTS	BLOCK
Golden Gate Park and Pan Handle	Park	1017.4 Ac	$ 80,000,000		1700
Kezar Stadium				$ 1,536,000	
Kezar Basketball Pavilion				367,000	
Haight Street Card Shelter				15,000	
Park Lodge				241,000	
Administration Building				380,000	
Convenience Stations				115,000	
Childrens Playground				140,000	
Conservatory				60,000	
Nursery				42,600	
Service Yard				235,000	
Big Recreation Baseball Grounds				85,000	
Music Concourse				270,000	
Hall of Flowers				548,000	
Clubhouse at Tennis Courts				90,000	
Clubhouse at Bowling Green				12,000	
Handball Courts				56,000	
Japanese Tea Garden				50,000	
Arboretum Pump Station				11,600	
Stow Lake Boat House and Reservoir				110,000	
Golden Gate Park Sewage Plant				207,000	
Stadium				115,000	
Fly Casting Pools				110,000	
Windmills and Golf House				110,000	
Beach Chalet				50,000	
Chalet Playing Field				15,000	
M. H. de Young Memorial Museum				2,520,000	
California Academy of Sciences				3,772,000	
Old Police Academy, Fulton & 37th Avenue				140,000	
			TOTAL	$ 11,403,200	

DESCRIPTION	JURISDICTION	AREA	LAND	IMPROVEMENTS	BLOCK
Park Emergency Hospital Stanyan nr Waller	Health	(See Golden Gate Park)		$ 30,000	1700
Park Station Stanyan nr Waller	Police	(See Golden Gate Park)		65,000	1700
Sewage Treatment Plant opposite 48th Avenue	Public Works	(See Golden Gate Park)		2,280,000	1700
Sunset Parkway to Sloat Blvd	Public Works	53 Ac	3,088,000		*
* Includes Blocks 1714, 1791, 1817, 1882, 1907, 2013, 2073, 2098, 2156, 2181, 2313, 2365, 2389, 2437, 2460-A, 2505-A, 2520-A					
Outer Irving Offstreet Parking W 20th 75 N Irving	Real Estate	8,500	$ 56,000	111,000	1730
Station 22 1290 - 16th Ave	Fire	7,500	75,000	230,000	1735
Laguna Honda School (Elementary) 1350 - 7th Ave	Education	48,000	120,000	314,000	1761
Inner Irving Offstreet Parking E 9th 100 S Irving	Real Estate	12,000	122,500	37,000	1763
Sunset Branch 1305 - 18th Ave	Library	7,500	22,500	122,500	1773
Jefferson School (Elementary) 1725 Irving St	Education	82,500	250,000	715,000	1773
Jefferson Nursery 1350 - 25th Ave	Education	18,000	54,000	16,000	1779
District 5 Health Center 1351 - 24th Ave	Health	18,000	54,000		1779
Muni Railway Substation, Judah N Judah 32 W 32nd	Hetch Hetchy	2,500	52,500		1787

DESCRIPTION	JURISDICTION	AREA	LAND	IMPROVEMENTS	BLOCK
F.S. Key Annex Child Care Ctr Pre-kindergarten School 1351 - 42nd Ave	Education	60,000	$ 135,000	$ 195,000	1797
Station 23 1348 - 45th Ave	Fire	3,600	7,200	150,000	1799
Terminal Loop SE Judah & La Playa	Municipal Ry	2,625	5,000		1805
Lake Honda Tract NE 7th & Lawton	Water	21,152	42,000		1852
Columbus School (Elementary) 1541 - 12th Ave	Education	78,007	156,000	260,000	1858
Undedicated Alley N Lawton 110 W 20th	Public Works	1,900			1866
Lawton School (Elementary) 1570 - 31st Ave	Education	90,000	180,000	900,000	1876
Francis Scott Key School (Elem) 1530 - 43rd Ave	Education	90,000	180,000	740,000	1888
Sunset Playground SW 28th and Lawton	Recreation	144,000	288,000	212,000	1915
Lake Honda Tract SE 7th and Lawton	Water	82,570	206,000		1937
Noriega School (Elementary) 1775 - 44th Ave	Education	61,020	122,000	234,000	2005
Grand View Park 14th nr Moraga	Park	47,916	17,500		2034-A

DESCRIPTION	JURISDICTION	AREA	LAND	IMPROVEMENTS	BLOCK
Reservoir Lands SE 7th & Moraga	Water	310,147	$ 110,000	$	2043
Slope Protection W/S Laguna Honda Blvd	Public Works	226,512	55,000		2044 2120 2127
SUNSET COMMUNITY CENTER		31.64 Ac			
Mark Twain School (Elementary) 1920 - 41st Ave	Education	200,812	703,000	764,000	2094
District 5 Mental Health Ctr 1990 - 41st Ave	Health	18,000	63,000	92,000	2094
West Sunset Playground Ortega Branch 3223 Ortega St	Recreation Library	732,244	2,500,000	180,000 169,000	2094
A.P. Giannini Junior High Sch 3151 Ortega St	Education	427,324	1,500,000	3,042,000	2094
Parking Area - 70' x 356' NE 41st & Quintara	Recreation	(See Rec. Dept.)	87,000		2094
Station 18 1935 - 32nd Ave	Fire	15,000	30,000	250,000	2102
Sunset Reservoir SE 28th & Ortega	Water	34.38 Ac	2,150,000	3,936,000	2107
John P. Murphy Playground 1960 - 9th Ave	Education Recreation	32,065 21,182	64,000 42,000	 35,000	2126
Sunset Heights Park SW Rockridge & 12th	Park	212,137	125,000		2132-A 2132-B
R.L. Stevenson School (Elem) 2051 - 34th Ave	Education	144,000	288,000	1,465,000	2154

DESCRIPTION	JURISDICTION	AREA	LAND	IMPROVEMENTS	BLOCK
Crespi School SE 24th & Quintara	Education	42,000 $	84,000 $	225,000	2193
Abraham Lincoln Senior High Schl 2162 - 24th Ave	Education	704,000	1,150,000	5,250,000	2194
Station 40 2155 - 18th Ave	Fire	6,000	12,000	80,000	2199
Bus Shelter SW 14th & Quintara	Municipal Ry	2,692	2,700		2203
Quintara Street Site SW Quintara & Funston	Education	36,000	36,000	14,000	2204
Forest Hill Tank Mendosa Ave	Water	18,052	18,500		2207
Sunset Tank & Pump Station W 44th 100 N Santiago	Water	12,000	24,000	20,000	2305
Herbert Hoover Junior High Sch 2290 - 14th Ave	Education	473,454	435,000	3,185,000	*
* Includes Blocks 2336, 2337, 2337-A, 2338-A, 2340, 2340-A, 2341, 2342					
Street Cleaning Department 2350 - 19th Ave	Public Works	12,500	35,000	50,000	2347
McCoppin Square NE 24th & Taraval	Park	329,749	660,000		2351
Parkside Branch 1200 Taraval St	Library	(See Park Department)		174,000	2351
Taraval Station 2345 - 24th Ave	Education Police	19,500	30,000	 187,000	2353
P.A. Hearst School (Elem) 3045 Santiago St.	Education	60,000	120,000	236,000	2370

DESCRIPTION	JURISDICTION	AREA	LAND	IMPROVEMENTS	BLOCK
Muni Railway Taraval Substation	Hetch Hetchy	2,500	$ 35,000	$	2385
Sunset Staging 3740 Ulloa St	Education	78,000	195,000	140,000	2387
Carl Larsen Park NW 19th & Vicente	Park	287,932	576,000		2420 2477
Parkside School (Elementary) 2550 - 25th Ave	Education	90,000	180,000	310,000	2425
Ulloa School (Elementary) 2650 - 42nd Ave	Education	173,200	346,000	1,000,000	2455
South Sunset Playground SW 40th & Vicente	Recreation	156,800	314,000	24,000	2456
Parkside Square SW 26th & Vicente	Park	325,829	500,000		2469
Sigmund Stern Recreation Grove NW 19th & Sloat	Recreation	33.149 Ac	600,000	55,000	2488
Pinelake Park Playground Pinelake Sewage Pumping Station Crestlake & Vale	Recreation Public Works	30.958 Ac	350,000	 27,300	2500-A
Sloat Boulevard (Undedicated)	Public Works	14,334			2540
Buena Vista Park Haight & Buena Vista	Park	36.000 Ac	1,440,000		2601
McKinley School (Elementary) 126 Castro St	Education	73,600	150,000	365,000	2612
Roosevelt Way at Henry St	Public Works	14,894	15,000		2612

DESCRIPTION	JURISDICTION	AREA	LAND	IMPROVEMENTS	BLOCK
Corona Heights Playground and Junior Museum 16th & Roosevelt	Recreation	721,266	$ 165,000	$ 390,000	2615
Stairway End of Ord Court	Public Works	998			2619
Lot 12 - 125' x 25'	Recreation	3,125	3,000		2620
Mt Olympus (Upper Terrace)	Park	10,000	20,000		2629-A
Station 12 1145 Stanyan St	Fire	11,150	22,000	240,000	2630
Interior Park Belt (Green Belt)	Park	903,696	318,500		*
* Includes Blocks 2634-A, 2643, 2643-B, 2664, 2719-C, 2723, 2781, 2782, 2788, 2789, 2844, 2873					
Twin Peaks Boulevard & Park Twin Peaks Blvd	Park	591,545	130,000		2643
View Protection Twin Peaks Blvd	Public Works	86,292	35,000		2643
Slope Protection NE 17th & Roosevelt	Public Works	1,188			2645
Eureka Valley 2 Offstreet Parking 18th & Collingwood	Real Estate	8,473	81,563		2647
Traffic Island SW 17th & Corbett	Public Works	2,298	1,150		2651
Ashbury Tank & Tank House 1234 Clayton	Fire	7,821	12,000		2655

DESCRIPTION	JURISDICTION	AREA	LAND	IMPROVEMENTS	BLOCK
Market Street (Remainder)	Public Works	81	$	$	2657
Traffic Island SW Market & Merritt	Public Works	4,862			2658
Market Street (Remainder)	Public Works	12,775	13,000		2659
Sewer R/W (5' Strip) Corbett & Deming	Public Works	765	2,675		2660
Clarendon Elementary School 500 Clarendon Ave	Education	135,036	195,000	853,229	2684
Eureka Valley Playground NW 19th & Collingwood	Recreation	83,500	120,000	560,000	2694
Douglas School (Elementary) 4235 - 19th St	Education	31,450	48,000	503,000	2697
Market Street Extension	Public Works	2,800	1,400		2713
Mini Park S Seward 150 W Douglass	Park	6,200	37,500		2714
Corbett School (Elementary) 500 Corbett Ave	Education	28,600	43,000	35,000	2718
Summit Reservoir Site	Water	386,159	174,000		2719-C
Twin Peaks Reservoir	Fire	878,082	398,000		2719-C
Christmas Tree Point Lands	Real Estate	392,040	150,000		2719-C
Pipe Line Right of Way N Palo Alto 150 S Twin Peaks	Fire	5,000	4,000		2721

DESCRIPTION	JURISDICTION	AREA	LAND	IMPROVEMENTS	BLOCK
Laguna Honda Reservoir N Laguna Honda & Clarendon	Water	814,136	$ 100,000	$	2734
Sutro Reservoir Site NE Clarendon & Olympia	Water	592,852	465,000		2736
Twin Peaks School (Elementary) 445 Burnett Ave	Education	179,467	80,000	434,000	2745,2756
Alvarado School (Elementary) 625 Douglass St	Education	79,247	120,000	437,000	2773
Stairway & open space to facilitate traffic	Public Works	8,435	10,000		2777
Station 24 100 Hoffman Ave	Fire	5,550	8,000	65,000	2801
Portola Drive (Remainder)	Public Works	38,825	120,000		2808 2832 2870
Noe Valley Tennis Courts NW 24th & Douglass	Education Recreation	40,280	60,000	5,000	2829
Laguna Honda Hospital	Health	63.422 Ac	1,309,900	9,360,000	2842
Rectifier Station	Hetch Hetchy	5,000	100		2842
Youth Guidance Center & School 375 Woodside Ave	Juvenile Ct	607,226	285,000	4,115,000	2842
Station 20 285 Olympia Way	Fire	17,600	35,000	325,000	2842
Observation Area Portola Drive	Public Works	50,140	43,000		2848

REAL PROPERTY OWNED BY THE CITY AND COUNTY OF SAN FRANCISCO

DESCRIPTION	JURISDICTION	AREA	LAND	IMPROVEMENTS	BLOCK
Plaza - Clipper & 26th Streets	Public Works	15,867	$ 63,468	$	2850
Forest Hill Station Laguna Honda Blvd	Municipal Ry	29,050	60,000	125,000	2864
Laguna Honda Hospital (Portion alongside Tunnel Sta)	Health	21,344	43,000		2864
Woodside Ave (Future Widening) 150 Woodside Ave	Public Works	4,170	6,500	32,500	2890
Traffic Island S Laguna Honda & Vasquez	Public Works	9,525	19,000		2918-A
West Portal Branch 190 Lenox Way	Library	9,250	25,000	170,000	2919
Slope Protection O'Shaughnessy nr Del Vale	Public Works	17,432	8,716		2949-A
Glen Park Reservoir Land O'Shaughnessy Blvd	Hetch Hetchy	422,532	275,000		2901-A 2944-A 2953 2964/66 3030
Stanford Heights Reservoir SW Teresita & Agua Way	Water	161,216	240,000		2946-A
Miraloma Playground SW Omar & Sequoia	Recreation	98,140	195,000	138,000	2955-B
Miraloma School (Elementary) 175 Omar Way	Education	101,600	200,000	990,000	2955-B
Mt. Davidson Park SW Myra & La Bica	Park	39.42 Ac	394,000		2961-A 3015

REAL PROPERTY OWNED BY THE CITY AND COUNTY OF SAN FRANCISCO

DESCRIPTION	JURISDICTION	AREA	LAND	IMPROVEMENTS	BLOCK
West Portal School (Elementary) 5 Lenox Way	Education	122,324	$ 240,000	$ 525,000	2979
West Portal Playground E Lenox & Ulloa	Recreation	82,500	160,000	45,000	2979
West Portal Offstreet Parking SW Ulloa & Claremont	Real Estate	9,473	88,500		2979-A
Station 39 1091 Portola Drive	Fire	29,984	60,000	110,000	2982
Slope Protection N/L Portola Drive	Public Works	182,516	195,000		2983 2988 2989
West Portal Offstreet Parking N West Portal 300 W Vicente	Real Estate	6,240	100,000	17,500	2988-A
Sunnyside Playground Melrose & Edna	Recreation	46,750	75,200	500,000	3032-A 3064
Sewer Drainage N Mangles 100 E Foerster	Public Works	5,000	5,000		3064
Portola Drive (Remainder) SE Portola & San Fernando	Public Works	16,125	16,125		3069
Sewer Drainage S Mangles 175 E Foerster	Public Works	5,000	5,000		3088
Sunnyside School (Elementary) 250 Foerster St	Education	64,687	97,000	308,000	3121
Excelsior Offstreet Parking E Norton 100 N Mission	Real Estate	10,000	65,000		3148

DESCRIPTION	JURISDICTION	AREA	LAND	IMPROVEMENTS	BLOCK
City College 50 Phelan Ave	Community College	55.026 Ac	3,576,700	6,220,000	3179
Balboa Park NW Ocean & San Jose	Park	27.076 Ac	1,807,000		3179
600 Ocean Ave	Recreation	20,081	32,500		3179
Ingleside Station Sgt Young Drive	Police	42,863	65,000	62,500	3179
Balboa Park Reservoir Site NW Ocean & Phelan	Water	28.56 Ac	1,650,000		3180
Phelan Loop (Municipal Ry) Ocean & Phelan	Water	52,646	118,830		3180
Rechannelization Road Ocean & Phelan	Public Works	17,050	1,170		3180
Station 15 1000 Ocean Ave	Fire	15,316	30,000	290,000	3180
Commodore Sloat School (Elem) 50 Darien Way	Education	195,266	390,000	365,000	3256
Slope Protection NW Ocean & San Leandro	Public Works	360	1,080		3257
Aptos Junior High School 105 Aptos Ave	Education	121,974	240,000	1,750,000	3266-A
Aptos Playground NE Aptos & Ocean	Recreation	202,000	400,000	30,000	3266-A
Community College Admin Bldg 33 Gough St	Community College	45,600	447,000	353,000	3504

DESCRIPTION	JURISDICTION	AREA	LAND	IMPROVEMENTS	BLOCK
Rehabilitation Site	Social Services	11,800	$ 118,000	$	3512
Jessie St (Vacated)	Social Services	1,207			3513
150 Otis St	Education	18,906	60,000		3513
150 Otis St	Juvenile Court	(See Education)		445,000	3513
150-190 Otis St	Social Services	31,549	206,850	355,000	3513
SE Corner, Lot 10A Otis St & Duboce Ave	Public Works	290	2,640		3513
NW Corner Lot 7	Public Works	1,369	3,400		3513
Audio Visual Warehouse 1440 Harrison St	Education	33,050	100,000	300,000	3520
Surplus Property Harrison & 13th	Public Works	7,536	52,500		3523
Station 6 135 Sanchez St	Fire	12,500	25,000	265,000	3542
Marshall School (Elementary) 1575 - 15th St	Education	33,900	68,000	215,000	3553
Marshall Annex (Elementary) 1575 - 15th St	Education	36,400	140,000	432,000	3554
Former Engine 7 3160 - 16th St	Fire	2,125	8,500	35,000	3555
Eureka Valley Branch 3555 - 16th St	Library	18,906	65,000		3564
District 1 Health Center 3850 - 17th St	Health	16,500	55,000		3564

REAL PROPERTY OWNED BY THE CITY AND COUNTY OF SAN FRANCISCO

DESCRIPTION	JURISDICTION	AREA	LAND	IMPROVEMENTS	BLOCK
Sanchez School (Elementary) 325 Sanchez St	Education	72,921	$ 220,000	$ 428,000	3565
Everett Junior High School 450 Church St	Education	183,279	550,000	1,350,000	3565
Mission Offstreet Parking W Hoff 122 S 16th	Real Estate	19,768	83,400		3569
Mission Community College Ctr Site NW 17th & Folsom	Community College	60,925	305,000		3571
Mission Senior High School 3750 - 18th St	Education	234,640	700,000	2,185,000	3579
Eureka Valley Offstreet Parking E Castro 220 N 18th	Real Estate	8,435	17,750		3582
Mission Park SW 18th & Dolores	Park	582,397	1,850,000		3586,3599
Mission Staging Site 3250 - 20th St	Education	144,846	941,000		3593
Fire College, 2310 Folsom St Station 7 2300 Folsom St	Fire	74,950	225,000	566,000	3594
Mission Playground SE Linda & 19th	Education Recreation	30,278 47,383	60,000 60,000	 65,000	3597
Church Street "J" Line SE Church & 20th	Municipal Ry	28,153	28,000		3606
Folsom Playground NW Folsom & 21st	Recreation	34,300	65,000	5,000	3611

REAL PROPERTY OWNED BY THE CITY AND COUNTY OF SAN FRANCISCO

DESCRIPTION	JURISDICTION	AREA	LAND	IMPROVEMENTS	BLOCK
John A. O'Connell Senior High Sch 2905 - 21st St	Education	67,375	$ 190,000	$ 3,195,000	3613
Mission-Bartlett Parking Plaza NW Bartlett & 22nd	Real Estate	66,089	300,000		3616
Church Street "J" Line NE Church & 22nd	Municipal Ry	29,430	30,000		3619
Edison Nursery 990 Church St	Education	22,971	46,000	22,000	3620
Edison School (Elementary) 3531 - 22nd St	Education	80,275	160,000	500,000	3630
Samuel Gompers Senior High Sch 110 Bartlett St	Education	56,237	280,000	680,000	3636
Hawthorne School (Elementary) 825 Shotwell St	Education	69,515	140,000	380,000	3638
Horace Mann Junior High School 3351 - 23rd St	Education	111,536	335,000	1,010,000	3643
Mission Station 1240 Valencia St	Police	23,549	75,000	193,000	3644
Station 1 416 Jessie St	Fire	5,625	36,900	430,000	3704
Lincoln Building E 5th & Market	Education	75,625	3,500,000	1,250,000	3705
Downtown Campus Mission & 4th Sts.	Community College	9,750	243,750		3705
Downtown Substation 179 Stevenson St	Municipal Ry	4,644	22,000	65,000	3708

REAL PROPERTY OWNED BY THE CITY AND COUNTY OF SAN FRANCISCO

DESCRIPTION	JURISDICTION	AREA	LAND	IMPROVEMENTS	BLOCK
Muni Turnaround Mission & Embarcadero	Municipal Ry	34,375	$ 353,354	$	3714
Station 35 676 Howard St	Fire	4,400	17,000	240,000	3722
Fifth & Mission Garage 833 Mission St	Real Estate	123,750	1,457,000	3,200,000	3724
Mini Park S Howard & Langton	Park	9,375	92,500	28,000	3730
Filipino Education Center 824 Harrison St	Education	37,325	120,000	90,000	3752
Former Hulbert Alley Lot 102 NW Clara 80 NE 5th	Public Works	1,000	3,250		3752
Bessie Carmichael School (Elem) 55 Sherman St	Education	110,000	385,000	285,000	3754
Station 27 356 - 7th St	Fire	4,250	15,000	200,000	3755
Gasoline Service Station Bryant nr 7th	Purchasing	14,167	72,800	164,000	3758
Warehouse	Purchasing	10,861	54,300	34,350	3758
Hall of Justice 850 Bryant	Real Estate	169,623	1,290,000	15,586,000	3759
Seventh & Harrison Parking Plaza	Real Estate	129,677	150,000		3759
South Park 64 South Park Ave	Park	37,000	75,000		3775
Bryant Street Pipe Yard SE Bryant 275 SW 4th	Water	59,675	209,000	8,800	3777

REAL PROPERTY OWNED BY THE CITY AND COUNTY OF SAN FRANCISCO

DESCRIPTION	JURISDICTION	AREA	LAND	IMPROVEMENTS	BLOCK
Neighborhood Cultural Center 934 Brannan St	Art Commission	26,445	$ 136,400	$ 93,550	3781
Station 8 38 Bluxome St	Fire	9,600	33,200	160,000	3786
Pumping Station #1 698 - 2nd St	Fire	16,000	56,000	1,300,000	3788
Sewage Pumping Station S 4th 40 W Channel	Public Works	2,100	8,400		3804
Station 30 1300 - 4th St	Fire	27,108	84,000	103,000	3837
Bryant Substation & Overhead Dept NE Bryant & Alameda	Municipal Ry	48,000	144,000	202,000	3904
Warehouse - Purchaser of Supplies 1200 - 15th St	Purchasing	15,316	46,000	272,000	3925
Bureau of Light, Heat & Power Harrison nr Alameda	Hetch Hetchy	31,150	176,750		3925/26
Station 29 299 Vermont St	Fire	5,950	18,000	170,000	3935
Franklin Square SE 16th & Bryant	Park	192,000	576,000		3963
Potrero Div Trolley Bus Yard 2500 Mariposa St	Municipal Ry	192,000	576,000	1,400,000	3971
Jackson Playground SE 17th & Carolina	Park Recreation	192,000	576,000		3981
Patrick Henry School (Elementary) 693 Vermont St	Education	64,500	130,000	1,170,000	4029

REAL PROPERTY OWNED BY THE CITY AND COUNTY OF SAN FRANCISCO

DESCRIPTION	JURISDICTION	AREA	LAND	IMPROVEMENTS	BLOCK
Potrero Hill Jr High School 655 De Haro St	Education	239,490	$ 750,000	$	4032/34
Daniel Webster School (Elementary) 465 Missouri St	Education	55,000	110,000	368,000	4066
Potrero Branch 1616 - 20th St	Library	3,750	6,000	95,000	4068
McKinley Square SW 20th & Vermont	Park	130,076	130,000		4076 4091
San Francisco General Hospital 1001 Potrero Ave	Health	913,730	1,830,000	12,900,000	4090 4140 4154
Vermont St (Remainder) NE Vermont & 22nd	Public Works	6,509	3,000		4093
Station 37 798 Wisconsin St	Fire	5,000	10,000	47,500	4097
I. M. Scott School (Elem) 1060 Tennessee St	Education	30,000	45,000	119,000	4107
Southeast Station 2300 Third St	Police	12,000	36,000	100,000	4108
Former Engine 16 909 Tennessee St	Fire	5,000	10,000	98,000	4108
Bryant School (Elementary) 2445 Bryant St	Education	30,000	60,000	273,000	4151
Potrero Heights Reservoir SW 22nd & Wisconsin	Water	40,000	40,000		4161

DESCRIPTION	JURISDICTION	AREA	LAND	IMPROVEMENTS	BLOCK
Potrero Hill Recreation Center SE 22nd & Arkansas	Recreation	415,680	$ 160,000	$ 400,000	4163
John M. Wood Motorcoach Center 1001 - 22nd St	Municipal Ry	361,953	1,084,800		4169/71
Mini Park N 24th 50 W York	Park	5,200	41,500		4209
Garage 2548 - 24th St	Municipal Ry	80,000	160,000	343,000	4213
Wisconsin Housing (former) 25th & Carolina	Real Estate	299,520	559,000		*
*Includes Blocks 4218, 4219, 4282-A, 4283-A, 4284-A					
Potrero Hill Health Center	Health	20,690	41,000		4219
Starr King School (Elementary) 1215 Carolina St	Education	65,900	67,000	843,000	4219
Sunshine Orthopedic Special Schl 2730 Bryant St	Education	39,000	98,000	474,000	4273
James Rolph Jr Playground NW Potrero & Army	Recreation	134,334	305,000	7,600	4276
Buena Vista School (Elementary) 2641 - 25th St	Education	40,000	120,000	198,500	4277
Bureau of Equipment 2501 - 25th St	Fire	7,500	15,000	55,000	4279
Potrero Nursery 1101 Connecticut St	Education	25,000	37,500	30,000	4287
Army Street Circle SE Army & Bayshore	Public Works	84,506	300,000		4339 5512

REAL PROPERTY OWNED BY THE CITY AND COUNTY OF SAN FRANCISCO

DESCRIPTION	JURISDICTION	AREA	LAND	IMPROVEMENTS	BLOCK
Corporation Yard	Public Works	274,864	$ 687,000	$ 706,000	4341/43
Sewer Right of Way S Napoleon 410 E Evans	Public Works	9,442	9,500		4347-B
LASH Terminal Facility NW Tulare & Tennessee	Port Commission	138,400	262,950		4379/80
SE Effluent Sewer SE Islais & Arthur	Public Works	8,634	27,450		4501
Station 25 3305 Third St	Fire (State Prop)			110,000	4502-A
Child Care Center No. 1 Sojourner Truth Nursery	Mayor	28,662	43,000	202,000	4720
Sewage Pump Station S Hudson & Hunters Point	Public Works	1,662	2,000	83,000	4646
Sir Francis Drake School (Elem) 350 Harbor Road	Education	155,422	155,000	1,161,000	4700
Sir Francis Drake Annex (Elem) 200 Middlepoint Road	Education	52,533	53,000	31,000	4700
Jedediah Smith School (Elem) 110 Southridge Road	Education	157,121	245,000	1,080,000	4713
Hunters Point II (Elem) 95 Kiska Road	Education	112,167	125,000	137,000	4700
Ridgepoint Lands	Public Works	364,074	365,000		4700
Child Care Center No. 2 Dr. Martin Luther King Nursery	Mayor	20,647	36,000	235,000	4710

DESCRIPTION	JURISDICTION	AREA	LAND	IMPROVEMENTS	BLOCK
Hunters Point Park Lands	Park	26,423	26,500		4711
Hunters Point Reservoir	Water	22,963	22,750		4711
Neighborhood Facility & Child Care Center No 4 Mary McCleod Bethune	Mayor	50,646	57,230	493,000	4711
Child Care Center No. 3 Captain William T. Shorey Nursery	Mayor	16,816	13,500	255,000	4714
South Park 64 South Park Ave	Park	166,878	550,000		4715
Sewer Right of Way E Palou 125 N Jennings	Public Works	2,500	2,500		4731
Lot - W Palou 225 N Griffith	Public Works	4,396	6,000		4756
Station 17 1295 Shafter Ave	Fire	10,000	20,000	237,500	4792
Vacant Land Thomas at Griffith	Real Estate	220,000	220,000		4794/4805
Vacant Land Thomas & Underwood	Public Works	96,391	100,000		4806
Sewage Pumping Station E Yosemite & Ingalls	Public Works	3,000	6,000	335,000	4832
Ambulatory Health Care Center E Keith & Bancroft	Mayor	52,500	110,250		4849
Vacant Land Bancroft & Carroll Ave	Public Works	5,000	50		4866
Vacant Land Bancroft Ave & Griffith	Public Works	28,500	30,000		4876

REAL PROPERTY OWNED BY THE CITY AND COUNTY OF SAN FRANCISCO

DESCRIPTION	JURISDICTION	AREA	LAND	IMPROVEMENTS	BLOCK
Sewage Pumping Station Griffith nr Fitch	Public Works	900	$ 900	$ 62,000	4884
Market Place Block S Donner & Coleman	Real Estate	120,000	12,000		4903
Double Rock Site S Ingalls & Donner	Education	52,500	105,000		4909
Market Place Block S Egbert & Coleman	Real Estate	120,000	120,000		4920
Vacant Land Egbert & Fitzgerald Ave	Public Works	10,000	100		4924
Pedestrian Overpass N Gilman & Griffith	Public Works	2,556	10,000		4937
Bret Harte School (Elementary) 1035 Gilman Ave	Education	199,374	397,500	1,160,000	4944 4964
Gilman Playground Gilman & Griffith	Recreation	306,053	300,000	5,000	4945 4963
N Ingerson Ave (2 Lots)	Real Estate	5,000	10,000		4964
N Ingerson Ave E Hawes St.	Public Works	50	100		4964
Bay View Park Bay View Park Road	Park	26.114 Ac	130,000		4977 4991
Bay Shore Boulevard (Lot 5-D)	Public Works	1,863	500		4991
Key Avenue (future extension)	Public Works	113,125	10,000		4991
Candlestick Park Extension	Public Works	50,966	114,650		4991

REAL PROPERTY OWNED BY THE CITY AND COUNTY OF SAN FRANCISCO

DESCRIPTION	JURISDICTION	AREA	LAND	IMPROVEMENTS	BLOCK
Candlestick Park Foot of Jamestown St	Park	77.36 Ac	$ 5,000,000	5,250,000	5000
Hunters Pt Expressway (Remainder)	Public Works	5,357	1,500		5003
Harney Way (Remainder)	Public Works	23,936	7,500		5043 5048 5076
Hester Avenue (Remainder)	Public Works	2,995	4,500		5054-A
Bayshore Boulevard (Remainder)	Public Works	14,400	14,500		5067
Candlestick Cove School (Elem) 120 Lathrop Ave.	Education	41,700	80,000	90,000	5090
Southeast Water Pollution Control Plant Expansion (Future)	Public Works	16,000	55,500		5233
Third St & Evans Ave Widening	Public Works	135			5235
Southeast Water Pollution Control Plant Expansion (Future)	Public Works	28,987	92,400		5244
Southeast Water Pollution Control Plant - 1700 Jerrold Ave	Public Works	25.31 Ac	2,200,000	7,550,000	5252 5262 5280/81
Public Wholesale Produce Market Jerrold & Selby	Real Estate	729,194	2,160,000		5262,5264 5268/69 5282/84-A 5285-A
Jerrold Ave & Poultry Place Vacated Portion	Public Works	31,193	93,000		5268,5269 5282 & 5284-A
Consolidated Shops 800 Quint St	Purchaser	88,427	250,000	900,000	5262
Corporation Yard 901 Rankin St	Electricity	148,148	287,000	257,000	5281

REAL PROPERTY OWNED BY THE CITY AND COUNTY OF SAN FRANCISCO

DESCRIPTION	JURISDICTION	AREA	LAND	IMPROVEMENTS	BLOCK
Corporation Yard 1990 Newcomb Ave	Water	249,773	$ 500,000	$	5281,530 5303/04
Station 9 2245 Jerrold Ave	Fire	60,600	120,000		5286-A
17' Strip (Lot 4) S Jerrold 167 W Upton	Real Estate	12,950	26,000		5286-A
Southeast Water Pollution Control Plant (future)	Public Works	128,735	507,550		5304,531
Pump Station W McKinnon & Keith	Water	1,875	3,000		5308
Joseph Lee Recreation Center E Oakdale & Mendell	Recreation	80,000	120,000	303,000	5310
Burnett School (Elementary) 1551 Newcomb Ave	Education	40,000	60,000	771,000	5310
South San Francisco Opera House W Newcomb & Mendell	Art Commission	17,900	125,000	25,000	5311
Southern Freeway (Remainder) N Palou & Selby	Public Works	7,300	18,000		5317
Bayview Offstreet Parking Mendell & Palou	Real Estate	7,000	31,000		5323
Southern Freeway (Remainder) (used as Mini Park) S Palou & Selby	Public Works	8,900	17,000		5331
Anna E. Waden Library 5075 - 3rd St	Library	7,378	49,000	235,000	5339

REAL PROPERTY OWNED BY THE CITY AND COUNTY OF SAN FRANCISCO

DESCRIPTION	JURISDICTION	AREA	LAND	IMPROVEMENTS	BLOCK
Fremont School (Elementary) 2055 Silver Ave	Education	252,753	$ 183,000	$ 843,000	5346/47, 5351
Pelton Junior High School 45 Conkling St	Education	298,533	300,000	2,368,000	5351, 5379/80
Southern Freeway (Remainder) W Shafter 100 N Selby	Public Works	3,600	7,000		5350
Dr. Charles R. Drew Schl (Elem) 50 Pomona St	Education	120,000	192,000	435,000	5356
Southern Freeway (Remainder) Elmira nr Helena	Public Works	19,325	17,000		5368/69 5376/78
Sewer Right of Way E Quint 225 S Revere	Public Works	2,500	1,000		5384-C
Bayshore Boulevard (Remainder) NE Bayshore & Silver	Public Works	2,650	3,500		5392
Silver Terrace Playground Silver nr Bayshore	Recreation	244,372	105,000	118,000	5396
Model Cities - 1715 Yosemite	Mayor	2,000	10,000	27,000	5418
Bayview Playground S 3rd & Armstrong	Recreation	149,558	250,000	9,000	5420
Traffic Island W Carroll & Quint	Public Works	2,331	1,200		5436
Bayview Parkway SE Key & San Bruno	Public Works	9,433	12,000		5473
Le Conte School (Elementary) 3125 Army St	Education	64,153	130,000	422,000	5503

DESCRIPTION	JURISDICTION	AREA	LAND	IMPROVEMENTS	BLOCK
Army St Widening (Remainder)	Public Works	45,068	$ 332,500	$	5512
Precita Park NE Precita & Folsom	Park	91,380	126,000		5516 (former)
Traffic Island SE Peralta & Mullen	Public Works	1,200	1,000		5528
Mullen Avenue Realignment NW Rutledge & Mullen	Public Works	13,700			5535, 5557
Bernal Heights Park	Park	20.253 Ac	750,000		5548
Slope Protection Bernal Heights Boulevard	Public Works	73,403	73,000		5548 5621/29 5632,5640 5641
17' Strip McKinnon nr Barneveld	Real Estate	192,405	6,000		5588-A
Maintenance and Operations 834 Toland St Robert J. Stoffer Warehouse 1000 Selby St	Education	183,126	378,000	323,000	5588-A 5589-A
Slope Protection Chapman & Nevada	Public Works	1,750	400		5629
Franconia St. Alignment	Public Works	3,595	2,750		5635
Paul Revere School (Elem) 555 Tompkins St	Education	49,223	121,500	335,000	5702
Slope Protection Bernal Heights Blvd	Public Works	17,181	4,500		5641
Bernal Center Library 500 Cortland Ave	Education Library	10,270	15,000	165,000	5707

REAL PROPERTY OWNED BY THE CITY AND COUNTY OF SAN FRANCISCO

DESCRIPTION	JURISDICTION	AREA	LAND	IMPROVEMENTS	BLOCK
Bernal Recreation Center Moultrie & Jarboe	Recreation	32,818	$ 50,000	$	5707
College Hill Reservoir NW Elsie & Appleton	Water	346,850	600,000		5710
Holly Park Holly Park Circle	Park	326,700	375,000		5714-A (former)
Junipero Serra School (Elementary) 625 Holly Park Circle	Education	34,730	70,000	238,000	5718
Station 32 194 Park St	Fire	4,500	9,000	118,000	5720
Paul Revere School Annex (Elem) 610 Tompkins St	Education	31,500	45,000	334,000	5728
Farmers' Market 100 Alemany Blvd	Agriculture	173,151	180,000	175,000	5731/34
Islais Creek Lots NW Putnam & Crescent	Water	22,757	40,000		5735
St. Mary's Playground Murray & Justin	Recreation	589,367	400,000	400,000	5801
Islais Creek Lots W Crescent & Alemany	Water	10,600	21,200		5817, 5823
Mission Street Parcel Mission nr Murray	Public Works	1,164			5835
Islais Creek Lots, Lot 23 N Boylston & Gaven	Water	6,500	13,000		5853
District 3 Health Center 1525 Silver Ave	Health	13,125	120,000	556,000	5881

DESCRIPTION	JURISDICTION	AREA	LAND	IMPROVEMENTS	BLOCK
Hillcrest School (Elementary) 810 Silver Ave	Education	106,994	$ 210,000	$ 1,110,000	5911
Station 42 2430 San Bruno Ave	Fire	6,000	18,000	40,000	5924
Portola Playground NE Felton & Holyoke	Recreation	216,000	435,000	108,000	5929/30
Undedicated Street S La Grande & Mansfield	Public Works	376			5963-A
University Mound Reservoir SE Felton & University	Water	34.326 Ac	2,315,000		5973
Portola Offstreet Parking S Felton 95 W San Bruno	Real Estate	5,100	22,900		5981
Portola Junior High School 350 Girard St	Education	216,000	385,000	972,000	5983
E. R. Taylor School (Elem) 423 Burrows St	Education	96,000	120,000	448,000	5985
Monroe School (Elementary) 171 Lisbon St	Education	70,000	140,000	234,000	6010
Excelsior School (Elementary) 125 Excelsior Ave	Education	60,000	120,000	352,000	6012
Munich St Pump Station E Munich 100 N. Brazil	Water	2,400	5,000		6024
Luther Burbank Junior High Schl 325 La Grande Ave	Education	572,814	197,000	3,035,000	6071

REAL PROPERTY OWNED BY THE CITY AND COUNTY OF SAN FRANCISCO

DESCRIPTION	JURISDICTION	AREA	LAND	IMPROVEMENTS	BLOCK
Cleveland School (Elementary) 455 Athens	Education	60,000 $	120,000 $	168,000	6075
Excelsior Playground E Russia & Madrid	Recreation	70,000	105,000	12,000	6088
W Dwight & Goettingen	Recreation	24,000	12,000		6118
Woodrow Wilson Senior High Schl 400 Mansell St	Education	774,018	1,550,000		6126
Dwight Street Parcel	Public Works	1,000	500		6130
El Dorado School (Elementary) 70 Delta St	Education	203,492	400,000	260,000	6163/64, 6179
Wilde Ave Reservoir NW Wilde & Delta	Water	14,839	30,000		6179
Alpha St Widening (Remainder) W Wilde & Alpha	Public Works	1,800	4,000		6192
Station 44 1298 Girard St	Fire	6,000	12,000	55,000	6194
Reis Tract Lots Tucker nr Rutland	Water	57,492	46,000		6201/02, 6208
Alpha Street Parcel N Alpha & Campbell	Public Works	2,210	4,000		6203
John McLaren Park Visitacion Valley	Park	317.975 Ac	4,755,000	25,000	6220

REAL PROPERTY OWNED BY THE CITY AND COUNTY OF SAN FRANCISCO

DESCRIPTION	JURISDICTION	AREA	LAND	IMPROVEMENTS	BLOCK
Visitacion Valley Jr High Schl 450 Raymond Ave	Education Public Works	383,985 102,450	$ 630,000 170,000	$	6221
Visitacion Valley School Annex (Elementary) 500 Raymond Ave	Education Public Works	55,000 2,500	110,000 5,000		6221
Reis Tract Lots Arleta nr Rutland	Water	15,000	22,500		6235
Visitacion Valley Community Ctr 66 Raymond Ave	Recreation Health	6,250 6,250	16,500 16,500	30,000 30,000	6237
Reis Tract Lots Arleta nr Rutland	Water	20,000	37,500		6238, 6247
Visitacion Valley Playground W Cora & Leland	Recreation	89,619	125,000	53,500	6253
Visitacion Valley School (Elem) 55 Schwerin St	Education	83,797	145,000	580,000	6254
Outer-Mission Substation W Russia & London	Municipal Ry	5,000	10,000		6272
Amazon Reservoir Tract Crocker-Amazon Playground NE Moscow & Geneva	Hetch Hetchy Recreation	54.95 Ac	3,400,000	 120,000	6284-A
John McLaren School (Elem) 2055 Sunnydale Ave	Education	250,000	250,000	1,210,000	6316
Sewer R/W, Lot 16 E Carrizal 90 S Velasco	Public Works	1,000	1,000		6323
Station 43 720 Moscow St	Fire	10,000	55,000		6338

DESCRIPTION	JURISDICTION	AREA	LAND	IMPROVEMENTS	BLOCK
Guadalupe School (Elementary) 859 Prague St	Education	88,081	$ 132,000	$ 255,000	6440
Alice Chalmers Playground Brunswick nr Whittier	Recreation	73,485	110,000	22,000	6474
Longfellow School (Elementary) 755 Morse St	Education	88,909	135,000	205,000	6474
Noe Valley Offstreet Parking Site S 24th 210 E Castro	Real Estate	5,700	20,000	15,250	6507
Mission Branch 3359 - 24th St	Library	7,637	21,000	168,000	6515
Mission Offstreet Parking Site SW 24th & Capp	Real Estate	7,232	56,000	23,350	6517
Garfield Square SW 25th & Harrison	Park	127,400	256,000	468,000	6523
Mission Nursery 2950 Mission St	Education	25,850	139,000	5,000	6529
Noe Valley Branch 451 Jersey St	Library	9,120	12,500	89,000	6539
Clipper St Buffer Strip	Public Works	4,342			6541/44
James Lick Junior High School 1220 Noe St	Education	127,680	250,000	1,500,000	6547
Station 11 3880 - 26th St	Fire	11,628	23,000	277,600	6551
Army Street Widening (Remainder) NW Army & Guerrero	Public Works	703	703		6567

REAL PROPERTY OWNED BY THE CITY AND COUNTY OF SAN FRANCISCO

DESCRIPTION	JURISDICTION	AREA	LAND	IMPROVEMENTS	BLOCK
Upper Noe Playground SE Day & Sanchez	Recreation	109,440	$ 164,000	$	6638
Kate Kennedy School (Elementary) 1670 Noe St	Education	41,040	80,000	250,000	6640
Fairmount School (Elementary) 65 Chenery St	Education	125,819	215,000	220,000	6657
Sewer Right of Way, Lot 13 W Dolores 330 N Randall	Public Works	790	800		6657
Mission Freeway & Bernal Cut NW Randall & Dolores	Public Works	1,400	9,000		6657
Slope Protection - Bernal Cut	Public Works	139,128	1,500		*
* Includes Blocks 6661, 6687, 6689, 6691, 6692, 6719, 6723					
Fairmount Plaza Fairmount & Miguel	Park	27,094	27,000		6682-A
O'Shaughnessy Blvd (future widening) S Bosworth nr Congo	Public Works	28,110	18,000		6706
Slope Protection W San Jose & Mateo	Public Works	9,983	10,000		6719
San Jose Avenue (remainder) SW San Jose & Cuvier	Public Works	3,781	5,500		6723
Slope Protection - San Jose Avenue	Public Works	17,514	35,000		6725
College Hill Station Roanoke nr Arlington	Water	2,386	10,000		6725

DESCRIPTION	JURISDICTION	AREA	LAND	IMPROVEMENTS	BLOCK
Bosworth Street (future widening) NW Bosworth & Elk	Public Works	4,250	$ 10,000	$	6733-A
NE Bosworth & Elk (open space)	Public Works	24,238	28,500		6733-A
Bosworth St (remainder) E Bosworth & Burnside	Public Works	27,880	62,750		6736
Sewer R/W (for sewer access) S Burnside 87 N Bosworth	Public Works	14,902	15,000		6736, 6738
Bosworth Street (Remainder)	Public Works	48,682	110,000		6738,674 6744
Sewer R/W (for sewer access) E Diamond 66 N Bosworth	Public Works	8,488	15,000		6745
Bosworth Street (Remainder) 431-37 Bosworth St	Public Works	7,981	25,500	45,000	6752
Glen Park School (Elementary) 151 Lippard Ave	Education	80,000	120,000	537,000	6757
Sewer R/W (for sewer access) N Joost 275 W Baden)	Public Works	5,000	5,000		6765
Sewer R/W (for sewer access) S Joost 100 W Baden)	Public Works	3,500	3,500		6770
Lamartine Street Sewer R/W Alemany nr Tingley	Public Works	5,000	12,000		6786
Alemany Blvd (Remainder)	Public Works	374	200		6786-A
Excelsior Library 4400 Mission St	Library	10,000	75,000	210,000	6797

DESCRIPTION	JURISDICTION	AREA	LAND	IMPROVEMENTS	BLOCK
20' Strip along E Line Junipero Serra Boulevard (Parcel #57, Water Dept Report)	Water	144,271	$ 150,000	$	6900
Lunada Court	Public Works	541	550		6912-A
Corona Court	Public Works	1,000	1,000		6913-A
Entrada Court	Public Works	16,513	15,525		6917-B
Geneva Avenue (Remainder) Geneva at Ocean	Public Works	16,963	81,750		6946/4
Muni Metro Rail Center SW San Jose & Ocean	Municipal Ry	334,802	700,000	313,000	6949
Alemany Blvd (Remainder) Alemany nr Ocean	Public Works	3,361	13,750		6954
Balboa Senior High School 1000 Cayuga Ave	Education	446,040	900,000	2,830,000	6958-A
Alemany Emergency Hospital & Day Treatment Center 45 Onondaga	Health	7,112	17,500	136,000	6959
James Denman Junior High Schl 241 Oneida	Education	251,777	347,000	1,450,000	6961
San Miguel School (Elementary) 300 Seneca Ave	Education	134,236	202,000	900,000	6961/6
Geneva Ave (Remainder) N Geneva & Delano	Public Works	10,427	32,500		6964
Geneva Carbarn 2301 San Jose Ave	Municipal Ry	146,500	300,000	421,000	6972

DESCRIPTION	JURISDICTION	AREA	LAND	IMPROVEMENTS	BLOCK
LRV Storage Tracks San Jose Ave	Municipal Ry	76,798	$ 180,000	$ 60,000	6973
Farragut School (Elementary) 625 Holloway Ave	Education	61,875	92,000	260,000	6985
Junipero Serra (Remainder) NE Junipero Serra & Shields	Public Works	2,400	4,000		7000
Geneva Ave (Remainder) S Cayuga & Geneva	Public Works	270	500		7029
Ocean View Playground SE Capitol & Montana	Recreation	448,000	1,200,000	400,000	7068
Ortega School (Elementary) 400 Sargent St	Education	197,500	600,000	373,000	7073/
Merced Heights Byxbee & Shields	Park	35,000	49,000		7074
Byxbee Playground SW Byxbee & Shields	Recreation	45,000	120,000	21,000	7078
Randolph Substation Easement N Randolph St & Byxbee	Hetch Hetchy	2,215	12,183		7084
Mini Park NW Bright & Randolph	Park	3,750	22,000	14,000	7090
Cayuga District Playground W Cayuga & Naglee	Recreation	126,990	370,000	19,500	7095- 7095- 7096- 7096-
Moneta Court	Public Works	7,968			7096-
Alemany Blvd (Remainder) Alemany nr Farragut	Public Works	15,290	30,000		7096-
Sheridan School (Elementary) 431 Capitol Ave	Education	70,000	140,000	350,000	7105

REAL PROPERTY OWNED BY THE CITY AND COUNTY OF SAN FRANCISCO

DESCRIPTION	JURISDICTION	AREA	LAND	IMPROVEMENTS	BLOCK
Former Engine 33 117 Broad St	Fire	3,125	$ 4,500	$ 52,000	7113
Brotherhood Way (open space)	Public Works	825,026	940,000		*
*Includes Blocks 7116/22, 7124/25, 7126-B, 7127/28, 7130/36					
Station 33, 8 Capitol Ave	Fire	15,681	12,500	300,000	7147
Alemany Blvd (Remainder) Alemany & Chester	Public Works	7,123	7,132		7149/5
Palmetto Ave (Remainder) Palmetto & Head	Public Works	4,150	4,150		7153/5
Sewer R/W (for sewer access) N De Long 125 E Crystal	Public Works	2,500	2,500		7156
Mini Park E Lessing 125 N Liebig	Park	2,500	9,500	15,000	7160
Hillcrest and Ocean View Lots Santa Barbara at County Line	Water	5,049	5,000		7173/7
Central Pump Station SW Sloat & 22nd	Water	213,880	600,000	50,000	7206
"K" Line Right of Way	Municipal Ry	78,032	225,000		7222-A 7226 7228/2
Open Space Sloat & Junipero Serra	Public Works	13,800	50,000		7222-A 7222-B
Lakeside Village Parking Sites Ocean at 19th & Junipero Serra	Real Estate	16,050	65,000	42,000	7225 7226

DESCRIPTION	JURISDICTION	AREA	LAND	IMPROVEMENTS	BLOCK
Merced Branch 155 Winston Drive	Library	12,966	$ 39,000	$ 135,000	7236
Junipero Serra Playground 300 Stonecrest Dr	Recreation	65,682	195,000	95,000	7237
Stairway & Pedestrian Subway NE Banbury & 19th	Public Works	336	350		7243
Fleishhacker Playground & Zoo Great Highway & Sloat	Park	136.405 Ac	4,000,000		7281
7.69 Ac of above, 99 year Deed to State of California for Armory purposes. 4.901 Ac reserved temporarily for Housing Units of U.S.A. Fleishhacker Zoo Fleishhacker Pool and Playfield				2,425,000 750,000	
Ft Funston (Remainder) Skyline Blvd & Great Highway	Park	3.517 Ac	65,000		7282
Lakeshore Sewage Pumping Station	Public Works	5,097	600	354,000	7283
Lake Merced Lands (within City and County) including 368 Acres of Lake area	Water	700.480 Ac	15,120,000		7283 7380
Pistol Range	Police	(See Water Dept.)		115,000	7283
Harding Municipal Golf Course 18 Hole Championship Course with 9 Hole Practice Course	Park	(Part of Lake Merced lands, above)		45,000	7283
Lakeside School Site 25th & Eucalyptus Dr	Education	43,560	50,000		7295

REAL PROPERTY OWNED BY THE CITY AND COUNTY OF SAN FRANCISCO

DESCRIPTION	JURISDICTION	AREA	LAND	IMPROVEMENTS	BLOCK
Recreational Area Eucalyptus Drive	Recreation	108,900	$ 400,000	$	7295
Station 19 390 Buckingham Way	Fire	10,692	30,000	220,000	7296
Lakeshore School (Elementary) 220 Middlefield Drive	Education	243,936	700,000	796,000	7298
Lowell Senior High School 1101 Eucalyptus Drive	Education	27.30 Ac	3,600,000	4,200,000	7298
Frederic Burk School (Elementary) 700 Font Blvd	Education	108,900	300,000	1,000,000	7299
Stairway and Pedestrian Subway 19th nr Cardenas	Public Works	660	650		7320
Park Merced Sewage Pumping Station Lake Merced nr Brotherhood	Public Works	5,080	10,000	135,000	7333
Douglass Playground NW Douglass & 27th	Recreation	315,462	72,500	6,500	7500
Diamond Heights School (Elem) 350 Amber Drive	Education	195,114	195,114		7521
Geo Christopher Playground Diamond Hgts nr Duncan	Recreation	292,832	219,624		7521
Beacon Street Property	Education	33,926	24,427		7539
Walter Haas Playground Addison nr Diamond Hgts	Recreation	161,962	80,981		7540

DESCRIPTION	JURISDICTION	AREA	LAND	IMPROVEMENTS	BLOCK
Station 26 80 Digby St	Fire	10,360	$ 16,500	$ 310,000	7540
Fairmount Plaza Extension Everson nr Miguel	Park	4,753	5,385		7542
GLEN PARK CANYON LANDS Chenery & Elk		101.113 Ac	450,000		7560/6
J Eugene McAteer Sr High Schl 555 Portola Drive	Education	(See "Lands")			
Glen Park Day Camp	Park	(See "Lands")			
O'Shaughnessy Blvd (slope protection)	Public Works	(See "Lands")			
Glen Park Reservoir Land	Hetch Hetchy	(See "Lands")			
Glen Park Playground	Recreation	(See "Lands")	157,000	112,800	

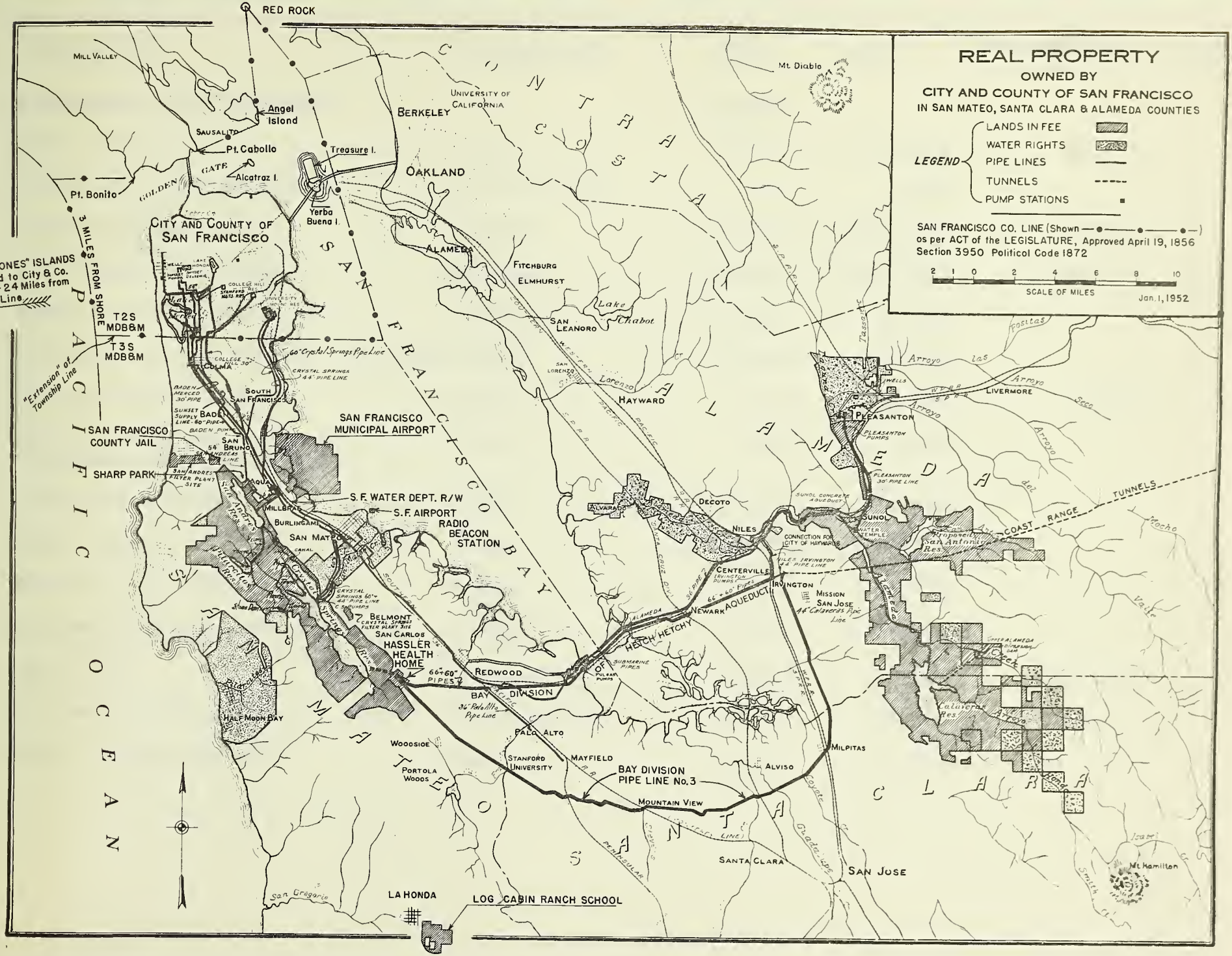
REAL PROPERTY
OWNED BY
CITY AND COUNTY OF SAN FRANCISCO
IN SAN MATEO, SANTA CLARA & ALAMEDA COUNTIES
LEGEND
LANDS IN FEE
WATER RIGHTS
PIPE LINES
TUNNELS
PUMP STATIONS
SAN FRANCISCO CO. LINE (Shown —●——●——●—)
as per ACT of the LEGISLATURE, Approved April 19, 1856
Section 3950 Politicol Code 1872
SCALE OF MILES
Jan. 1, 1952
RED ROCK
MILL VALLEY
Angel Island
SAUSALITO
Pt. Cabello
GATE
Alcatraz I.
Pt. Bonito
GOLDEN
3 MILES FROM SHORE
"FARRALONES" ISLANDS Attached to City & Co. of S.F.-24 Miles from County Line
"Extension" of Township Line
T2S MDB&M
T3S MDB&M
CITY AND COUNTY OF SAN FRANCISCO
Treasure I.
Yerba Buena I.
BERKELEY
UNIVERSITY OF CALIFORNIA
OAKLAND
ALAMEDA
FITCHBURG
ELMHURST
SAN LEANORO
Lake Chabot
HAYWARD
Mt. Diablo
CONTRA COSTA
SAN FRANCISCO BAY
ALAMEDA
PACIFIC OCEAN
SAN MATEO
SANTA CLARA
COLMA
SOUTH SAN FRANCISCO
SAN BRUNO
SAN FRANCISCO COUNTY JAIL
SHARP PARK
SAN FRANCISCO MUNICIPAL AIRPORT
S.F. WATER DEPT. R/W
S.F. AIRPORT
RADIO BEACON STATION
MILLBRAE
BURLINGAME
SAN MATEO
BELMONT
SAN CARLOS
HASSLER HEALTH HOME
REDWOOD
BAY DIVISION
HALF MOON BAY
PALO ALTO
STANFORD UNIVERSITY
MAYFIELD
MOUNTAIN VIEW
BAY DIVISION PIPE LINE No. 3
WOODSIDE
PORTOLA
LA HONDA
LOG CABIN RANCH SCHOOL
SANTA CLARA
SAN JOSE
ALVISO
MILPITAS
NEWARK
IRVINGTON
CENTERVILLE
NILES
DECOTO
ALVARADO
SUNOL
PLEASANTON
LIVERMORE
HETCH HETCHY AQUEDUCT
COAST RANGE TUNNELS
Mt. Hamilton

DESCRIPTION	JURISDICTION	AREA	LAND	IMPROVEMENTS	BLOCK
SAN MATEO COUNTY PROPERTY		Acres			
Sharp Park	Park	454.72	$ 682,000	$ 80,000	
Harney Way, Access Road	Public Works	2.07	7,000		
Hassler Hospital	Health	292.816	2,000,000	150,000	
San Francisco Airport	Airport	4,893.00	2,011,500	48,588,500	
Radio Range Station Site	Airport	40.00	1,600		
Old Right of Way (Street Car Line)	Water	57.893	365,000		
Millbrae Power House	Water	0.734	12,500	15,000	
Booster Pump Station Baltimore Way & Cordova St	Water	0.079	2,500		
Lake Merced Lands	Water	11.25	22,000		
Water Lands	Water	22,912.779	3,963,910		
Bay Div Pipe Line No 3	Water	54.915	181,000		
Hillsborough Aqueduct & P/L R/W	Water	10.057	27,000		
Jail Site	Sheriff	158.000	80,000	640,000	
Log Cabin Ranch School	Juvenile Ct	612.377	62,000	200,000	
Filoli Estate Lands	Water	63.32	3,420		

DESCRIPTION	JURISDICTION	AREA	LAND	IMPROVEMENTS	BLOCK
ALAMEDA COUNTY PROPERTY		Acres			
Aqueduct Lands and rights of way, including Corral Hollow and Newark-San Lorenzo Pipe Line rights of way	Hetch Hetchy		$ 182,410		
Electric transmission line lands and rights of way			31,600		
Alameda County lands	Water	24,570.55	1,499,425		
Bay Division Pipe Line No 3	Water	59.407	59,850		
SANTA CLARA COUNTY PROPERTY					
Santa Clara County Lands	Water	14,027.8	1,445,247		
Bay Division Pipe Line No 3	Water	148.674	290,000		
Water Rights	Water		1,610,000		
SAN JOAQUIN COUNTY PROPERTY					
Aqueduct and Electric transmission line lands and rights of way, including Corral Hollow Pipe Line right of way	Hetch Hetchy		25,825		
Electric transmission line lands and rights of way			3,600		

DESCRIPTION	JURISDICTION	AREA	LAND	IMPROVEMENTS	BLOCK
STANISLAUS COUNTY PROPERTY					
Aqueduct and transmission line lands and rights of way	Hetch Hetchy		$ 273,017		
Electric transmission line rights of way			4,950		
TUOLUMNE COUNTY PROPERTY					
	Hetch Hetchy				
Reservoir lands, rights of way, etc			1,052,000		
Other reservoir lands			205,600		
Aqueduct, power plant and regulating reservoir lands and rights of way			56,000		
Electric transmission line lands and rights of way			3,320		
Hetch Hetchy Railroad lands and rights of way			19,900		
Camp Mather	Recreation	(See Hetch Hetchy)		$ 25,000	
Sewage Disposal Spray Field	Hetch Hetchy	11 Ac	16,500		

DESCRIPTION	JURISDICTION	AREA	LAND	IMPROVEMENTS	BLOCK
OTHER COUNTIES PROPERTY					
FUHRMAN BEQUEST					
Monterey County	Park-Library	40 Ac	$ 100	$	
Fresno County	Park-Library	40 Ac	800		
Kern County	Park-Library	1,440 Ac	48,420		
WATER SUPPLIES					
Rights of Way and Easements	Water	321.983 Ac	640,000		
All Counties outside San Francisco	Hetch Hetchy	6,580.211 Ac		132,763,300	
SPAIN					
Birthplace of Venerable Fray Junipero Serra	Real Estate	2,321			